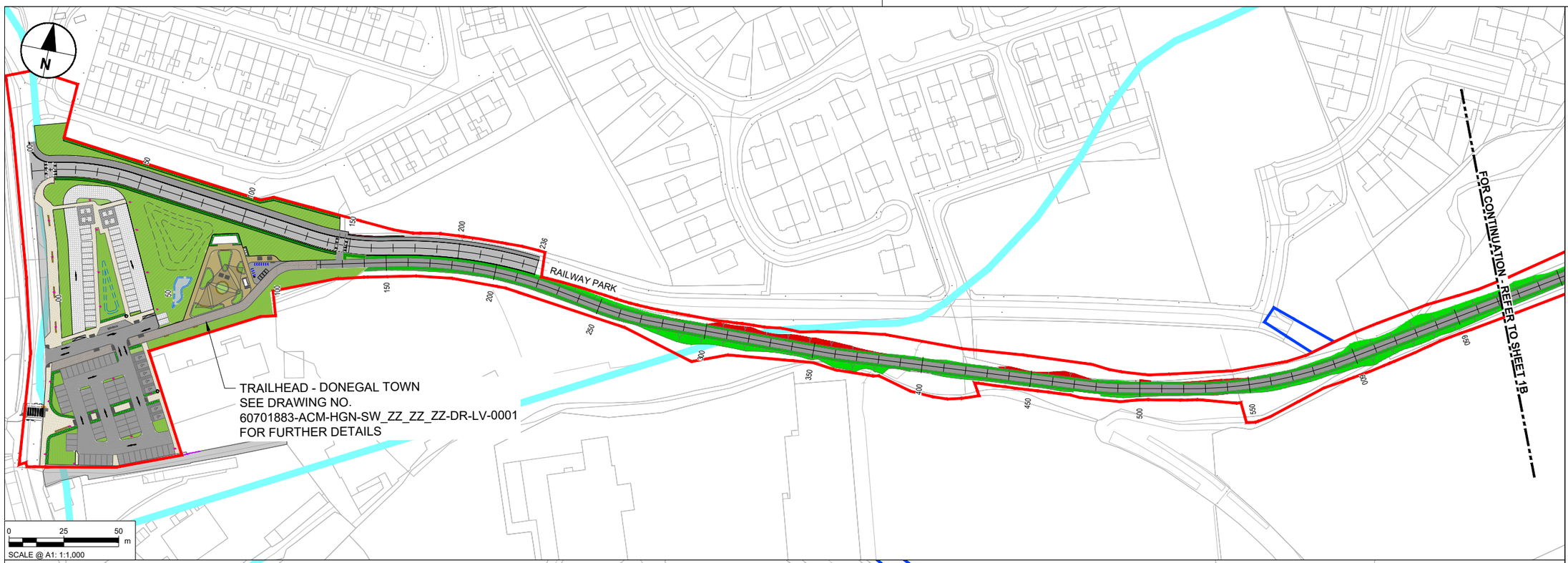

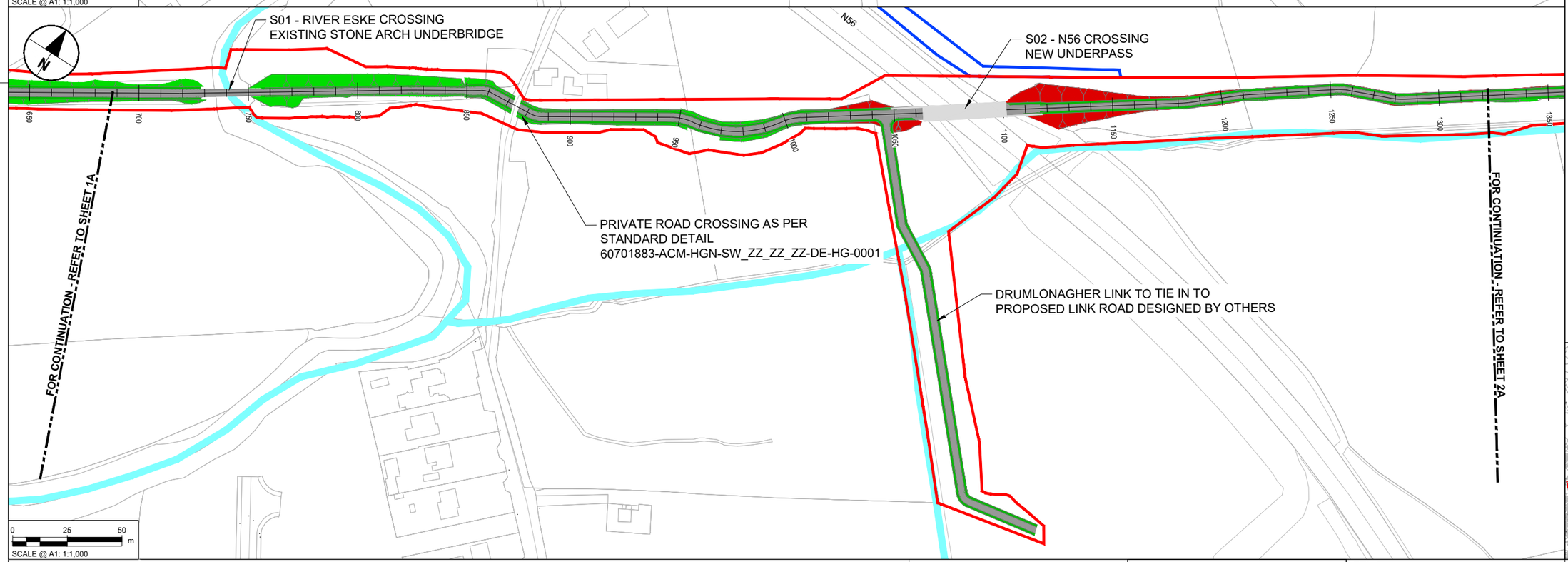

NOTES

1. DO NOT SCALE FROM THIS DRAWING. USE FIGURED DIMENSIONS ONLY. ALL DIMENSIONS ARE IN METRES UNLESS OTHERWISE STATED.
2. ITEMS IN GREY REPRESENT THE EXISTING LAYOUT AND INFRASTRUCTURE UNLESS OTHERWISE STATED.
3. DRAWING IS BASED ON OS MAPPING.
4. EXISTING SURFACE DATA BASED ON MULTIPLE SOURCES;
   - 4.1. LIDAR SURVEY DATA PROVIDED BY TII ON 06/06/2024.
   - 4.2. UAV SURVEY DATA PROVIDED BY IO GEOMATICS ON 21/10/2024.
   - 4.3. TOPO SURVEY DATA PROVIDED BY IO GEOMATICS ON 02/09/2025.
5. COLOURS SHOWN IN THESE DRAWINGS ARE INDICATIVE AND SHOULD NOT BE CONFUSED WITH THOSE OF FINISHED SURFACES.
6. THIS DRAWING IS TO BE READ IN CONJUNCTION WITH ALL OTHER DOCUMENTATION.

KEY

- PERMANENT LAND TAKE BOUNDARY
- TEMPORARY LAND TAKE BOUNDARY
- PROPOSED GREENWAY PAVEMENT
- PROPOSED GRASS VERGE
- PROPOSED EARTHWORKS - FILL
- PROPOSED EARTHWORKS - CUT
- WATERCOURSE

TRAILHEAD KEY

- GRASSCRETE
- ASHPHALT
- RESIN BOUND GRAVEL
- VERGE PLANTING
- HEDGE

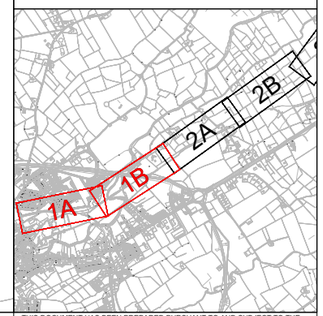

Tionscadal Éireann Project Ireland 2040

Bonneagar Iompair Éireann Transport Infrastructure Ireland

Comhairle Contae Dhún na nGall Donegal County Council

Donegal NRB Oifig Boithre Náisiúnta Dhún na nGall

Greenway

© Copyright Acknowledgements Includes Ordnance Survey Ireland data reproduced under OSi Licence Number 2023/OSi NMA 053. Reproduction infringes Ordnance Survey Ireland and Government of Ireland Copyright.

Purpose of issue: FOR INFORMATION

REVISION DETAILS	By / Check	Date	Suffix
	IL / DK	22/09/25	P02
	IL / DK	14/11/25	P03
	IL / EP	20/03/26	P04
FOR ISSUE	IL / DK	15/06/26	P05

SAFETY, HEALTH AND ENVIRONMENTAL INFORMATION BOX

IT IS ASSUMED THAT ALL WORKS ON THIS DRAWING WILL BE CARRIED OUT BY A COMPETENT CONTRACTOR WORKING, WHERE APPROPRIATE, TO AN APPROPRIATE METHOD STATEMENT.

THIS DRAWING IS TO BE USED ONLY FOR THE PURPOSE OF ISSUE THAT IT WAS ISSUED FOR AND IS SUBJECT TO AMENDMENT.

Roughan & O'Donovan-AECOM Alliance
ROD ROUGHAN & O'DONOVAN
AECOM
AECOM
Adelphi Plaza
Georges Street Upper
Dun Laoghaire
Co. Dublin
Ireland
T +353 (0)1 238 3100
www.aecom.com
Roughan & O'Donovan
Arena House
Arena Road
Sandyford
Dublin 18
Ireland
T +353 (0)1 294 0800
www.rod.ie

Project Title: Barnesmore Gap Greenway

Drawing Title: SERIES 0100 GENERAL ARRANGEMENT SHEET 1 OF 31

THIS DOCUMENT HAS BEEN PREPARED PURSUANT TO AND SUBJECT TO THE TERMS OF ROD-AECOM'S APPOINTMENT BY ITS CLIENT. ROD-AECOM ACCEPTS NO LIABILITY FOR ANY USE OF THIS DOCUMENT OTHER THAN BY ITS ORIGINAL CLIENT OR FOLLOWING ROD-AECOM'S EXPRESS AGREEMENT TO SUCH USE, AND ONLY FOR THE PURPOSES FOR WHICH IT WAS PREPARED AND PROVIDED.

Designed	Drawn	Checked	Approved	Date
---	IL	AM	DK	15/06/26

Internal Project No.: 60701883
Suitability: S2
Scale @ A1: 1:1000
Volume: General

Drawing Number: Aecom Project ID 60701883 - Originator ACM - Volume HGN - Location SW_ZZ_ZZ_ZZ - Type DR - Role HG - Number 0096
Rev: P05

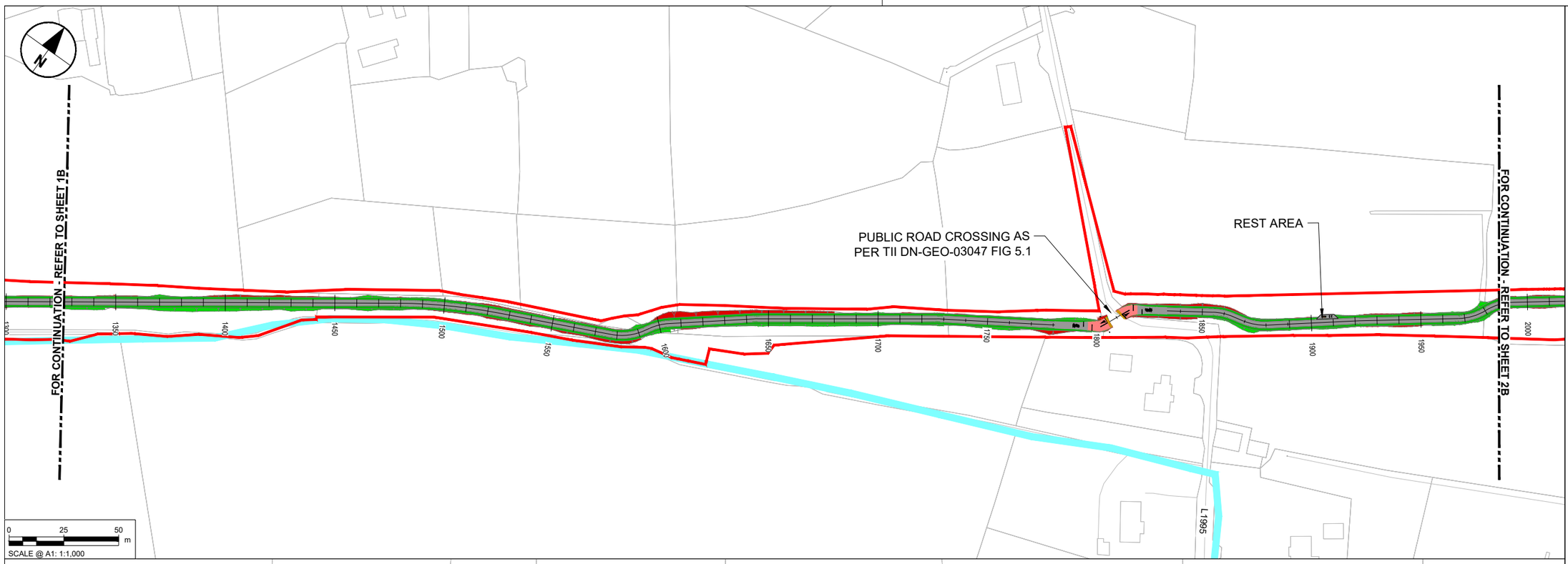

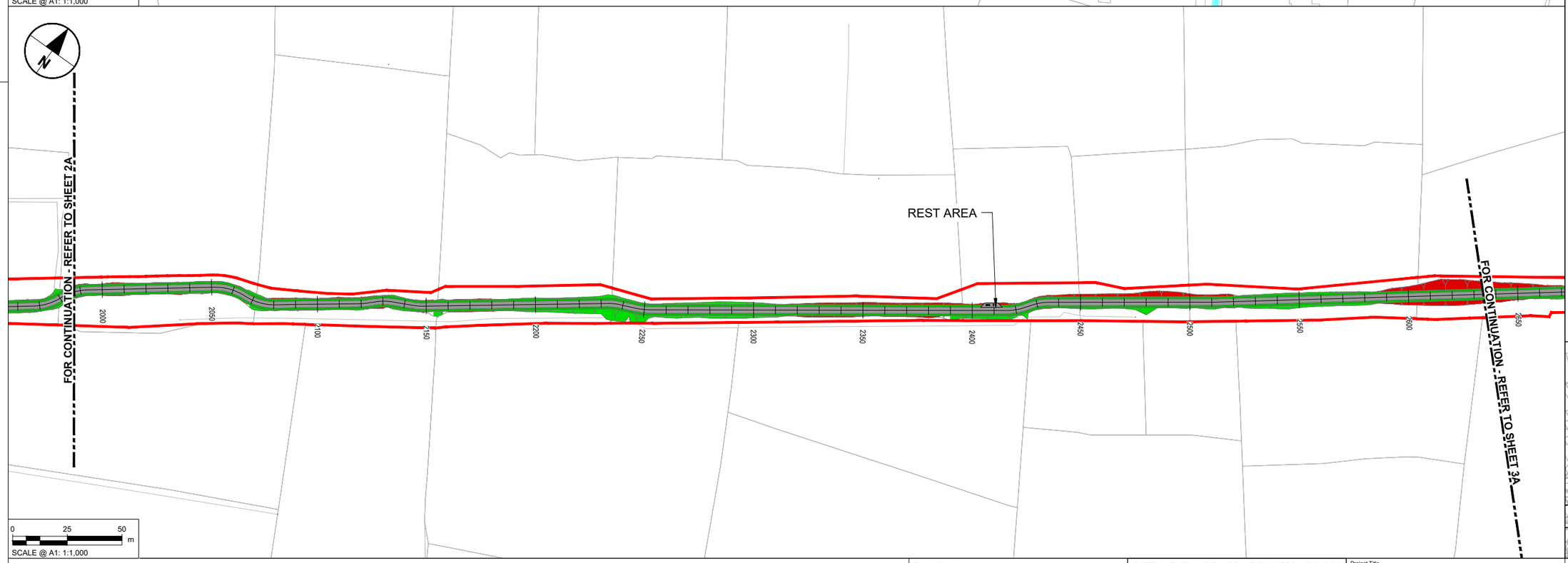

NOTES

1. DO NOT SCALE FROM THIS DRAWING. USE FIGURED DIMENSIONS ONLY. ALL DIMENSIONS ARE IN METRES UNLESS OTHERWISE STATED.
2. ITEMS IN GREY REPRESENT THE EXISTING LAYOUT AND INFRASTRUCTURE UNLESS OTHERWISE STATED.
3. DRAWING IS BASED ON OS MAPPING.
4. EXISTING SURFACE DATA BASED ON MULTIPLE SOURCES;
   - 4.1. LIDAR SURVEY DATA PROVIDED BY TII ON 06/06/2024.
   - 4.2. UAV SURVEY DATA PROVIDED BY IO GEOMATICS ON 21/10/2024.
   - 4.3. TOPO SURVEY DATA PROVIDED BY IO GEOMATICS ON 02/09/2025.
5. COLOURS SHOWN IN THESE DRAWINGS ARE INDICATIVE AND SHOULD NOT BE CONFUSED WITH THOSE OF FINISHED SURFACES.
6. THIS DRAWING IS TO BE READ IN CONJUNCTION WITH ALL OTHER DOCUMENTATION.

KEY

- PERMANENT LAND TAKE BOUNDARY
- TEMPORARY LAND TAKE BOUNDARY
- PROPOSED GREENWAY PAVEMENT
- PROPOSED GRASS VERGE
- PROPOSED EARTHWORKS - FILL
- PROPOSED EARTHWORKS - CUT
- WATERCOURSE

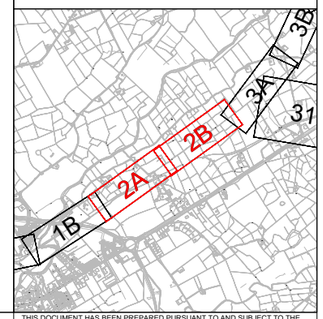

Tionscadal Éireann Project Ireland 2040

Bonneagar Iompair Éireann Transport Infrastructure Ireland

Comhairle Contae Dhún na nGall Donegal County Council

Donegal NRO Oifig Boithre Náisiúnta Dhún na nGall

Greenway

© Copyright Acknowledgements Includes Ordnance Survey Ireland data reproduced under OSi Licence Number 2023/OSi NMA 053. Reproduction infringes Ordnance Survey Ireland and Government of Ireland Copyright.

Purpose of issue

FOR INFORMATION

REVISION DETAILS	By / Check	Date	Suffix
	IL / DK	22/09/25	P02
	IL / DK	14/11/25	P03
	IL / EP	20/03/26	P04
FOR ISSUE	IL / DK	15/06/26	P05

SAFETY, HEALTH AND ENVIRONMENTAL INFORMATION BOX

IT IS ASSUMED THAT ALL WORKS ON THIS DRAWING WILL BE CARRIED OUT BY A COMPETENT CONTRACTOR WORKING, WHERE APPROPRIATE, TO AN APPROPRIATE METHOD STATEMENT.

THIS DRAWING IS TO BE USED ONLY FOR THE PURPOSE OF ISSUE THAT IT WAS ISSUED FOR AND IS SUBJECT TO AMENDMENT.

Roughan & O'Donovan-AECOM Alliance

ROD ROUGHAN & O'DONOVAN
AECOM

AECOM
Adelphi Plaza
Georges Street Upper
Dun Laoghaire
Co. Dublin
Ireland
T +353 (0)1 238 3100
www.aecom.com

Roughan & O'Donovan
Arena House
Arena Road
Sandyford
Dublin 18
Ireland
T +353 (0)1 294 0800
www.rod.ie

Project Title

Barnesmore Gap Greenway

Drawing Title

SERIES 0100 GENERAL ARRANGEMENT SHEET 2 OF 31

THIS DOCUMENT HAS BEEN PREPARED PURSUANT TO AND SUBJECT TO THE TERMS OF ROD-AECOM'S APPOINTMENT BY ITS CLIENT. ROD-AECOM ACCEPTS NO LIABILITY FOR ANY USE OF THIS DOCUMENT OTHER THAN BY ITS ORIGINAL CLIENT OR FOLLOWING ROD-AECOM'S EXPRESS AGREEMENT TO SUCH USE, AND ONLY FOR THE PURPOSES FOR WHICH IT WAS PREPARED AND PROVIDED.

Designed	Drawn	Checked	Approved	Date
---	IL	AM	DK	15/06/26

Internal Project No.	Suitability
60701883	S2

Scale @ A1	Volume
1:1000	General

Drawing Number: 60701883 -ACM -HGN- SW_ZZ_ZZ_ZZ -DR -HG-0097

Location | Type | Role | Number

Rev: P05

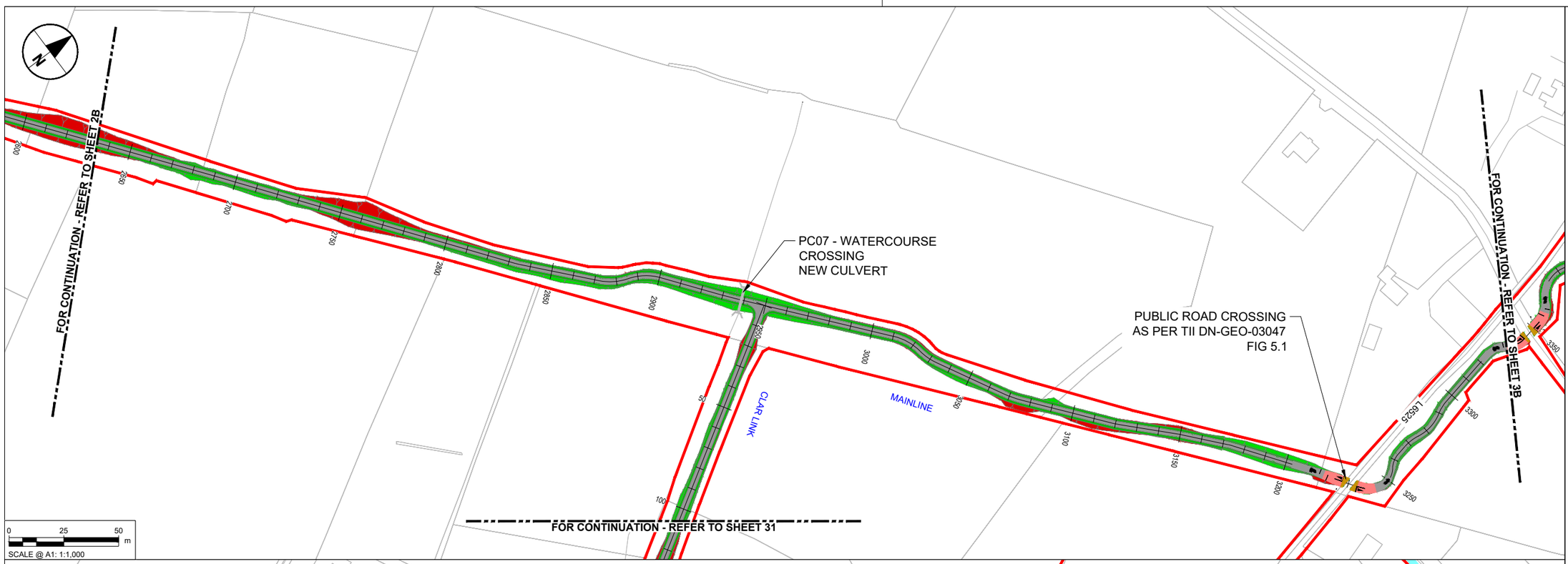

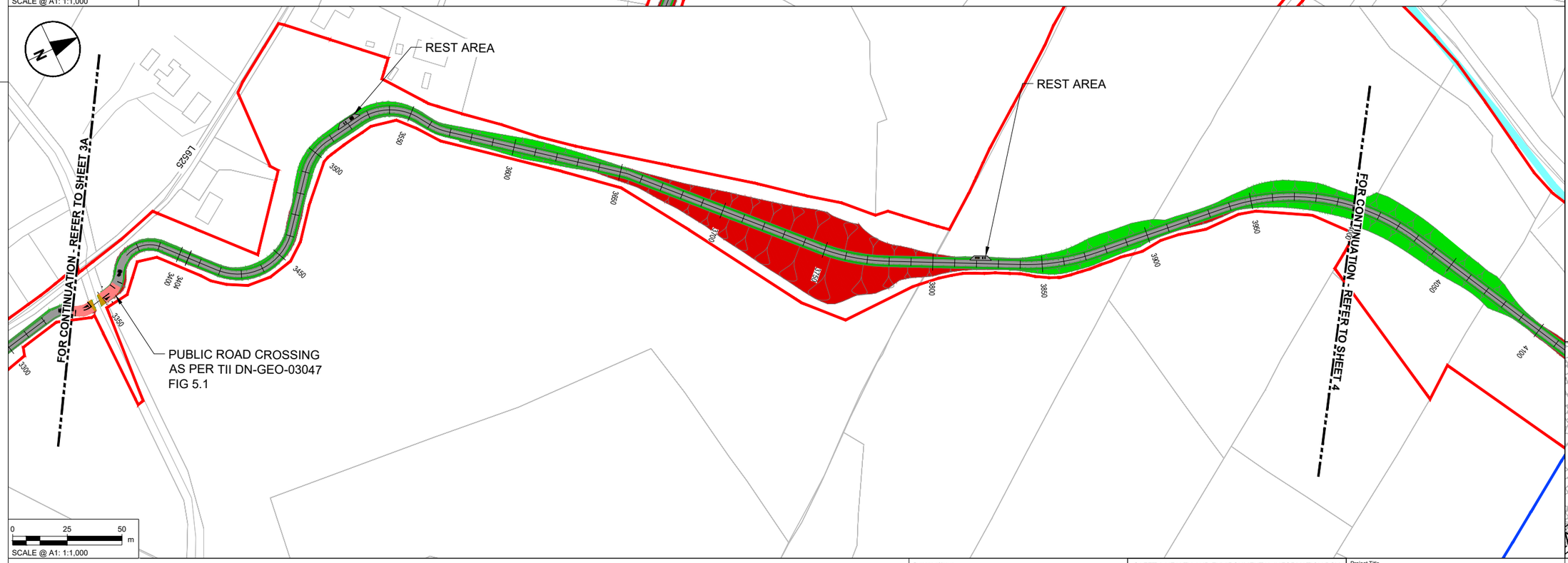

NOTES

1. DO NOT SCALE FROM THIS DRAWING. USE FIGURED DIMENSIONS ONLY. ALL DIMENSIONS ARE IN METRES UNLESS OTHERWISE STATED.
2. ITEMS IN GREY REPRESENT THE EXISTING LAYOUT AND INFRASTRUCTURE UNLESS OTHERWISE STATED.
3. DRAWING IS BASED ON OS MAPPING.
4. EXISTING SURFACE DATA BASED ON MULTIPLE SOURCES;
   - 4.1. LIDAR SURVEY DATA PROVIDED BY TII ON 06/06/2024.
   - 4.2. UAV SURVEY DATA PROVIDED BY IO GEOMATICS ON 21/10/2024.
   - 4.3. TOPO SURVEY DATA PROVIDED BY IO GEOMATICS ON 02/09/2025.
5. COLOURS SHOWN IN THESE DRAWINGS ARE INDICATIVE AND SHOULD NOT BE CONFUSED WITH THOSE OF FINISHED SURFACES.
6. THIS DRAWING IS TO BE READ IN CONJUNCTION WITH ALL OTHER DOCUMENTATION.

KEY

- PERMANENT LAND TAKE BOUNDARY
- TEMPORARY LAND TAKE BOUNDARY
- PROPOSED GREENWAY PAVEMENT
- PROPOSED GRASS VERGE
- PROPOSED EARTHWORKS - FILL
- PROPOSED EARTHWORKS - CUT
- WATERCOURSE

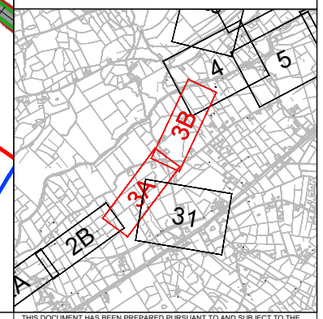

Tionscadal Éireann Project Ireland 2040

Bonneagar Iompair Éireann Transport Infrastructure Ireland

Comhairle Contae Dhún na nGall Donegal County Council

Donegal NRO Oifig Boithre Náisiúnta Dhún na nGall

Greenway

© Copyright Acknowledgements Includes Ordnance Survey Ireland data reproduced under OSi Licence Number 2023/OSi NMA 053. Reproduction infringes Ordnance Survey Ireland and Government of Ireland Copyright.

Purpose of issue

FOR INFORMATION

	By	Check	Date	Suffix
	IL	DK	22/09/25	P02
	IL	DK	14/11/25	P03
	IL	EP	20/03/26	P04
FOR ISSUE	IL	DK	15/06/26	P05
REVISION DETAILS				

SAFETY, HEALTH AND ENVIRONMENTAL INFORMATION BOX

IT IS ASSUMED THAT ALL WORKS ON THIS DRAWING WILL BE CARRIED OUT BY A COMPETENT CONTRACTOR WORKING, WHERE APPROPRIATE, TO AN APPROPRIATE METHOD STATEMENT.

THIS DRAWING IS TO BE USED ONLY FOR THE PURPOSE OF ISSUE THAT IT WAS ISSUED FOR AND IS SUBJECT TO AMENDMENT.

Roughan & O'Donovan-AECOM Alliance

ROD ROUGHAN & O'DONOVAN
AECOM
Adelphi Plaza
Georges Street Upper
Dun Laoghaire
Co. Dublin
Ireland
T +353 (0)1 238 3100
www.aecom.com

Roughan & O'Donovan
Arena House
Arena Road
Sandyford
Dublin 18
Ireland
T +353 (0)1 294 0800
www.rod.ie

Project Title

Barnesmore Gap Greenway

Drawing Title

SERIES 0100
GENERAL ARRANGEMENT
SHEET 3 OF 31

THIS DOCUMENT HAS BEEN PREPARED PURSUANT TO AND SUBJECT TO THE TERMS OF ROD-AECOM'S APPOINTMENT BY ITS CLIENT. ROD-AECOM ACCEPTS NO LIABILITY FOR ANY USE OF THIS DOCUMENT OTHER THAN BY ITS ORIGINAL CLIENT OR FOLLOWING ROD-AECOM'S EXPRESS AGREEMENT TO SUCH USE, AND ONLY FOR THE PURPOSES FOR WHICH IT WAS PREPARED AND PROVIDED.

Designed	Drawn	Checked	Approved	Date
---	IL	AM	DK	15/06/26

Internal Project No.	Suitability
60701883	S2

Scale @ A1	Volume
1:1000	General

Drawing Number: Aecom Project ID 60701883 - Originator -ACM - Volume -HGN- - Location SW_ZZ_ZZ_ZZ - Type -DR - Role -HG- - Number -0098

Rev: P05

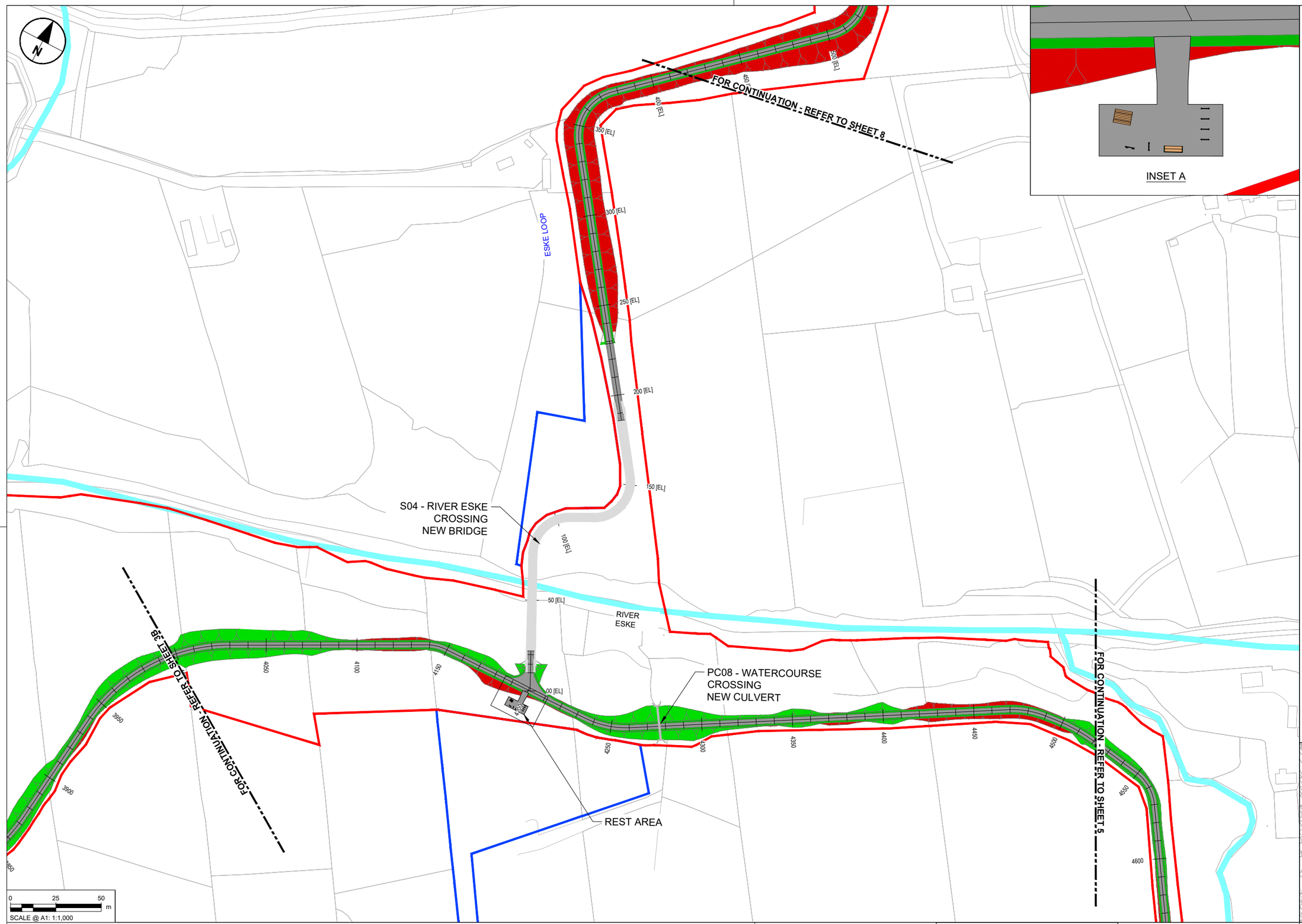

NOTES

1. DO NOT SCALE FROM THIS DRAWING. USE FIGURED DIMENSIONS ONLY. ALL DIMENSIONS ARE IN METRES UNLESS OTHERWISE STATED.
2. ITEMS IN GREY REPRESENT THE EXISTING LAYOUT AND INFRASTRUCTURE UNLESS OTHERWISE STATED.
3. DRAWING IS BASED ON OS MAPPING.
4. EXISTING SURFACE DATA BASED ON MULTIPLE SOURCES;
   - 4.1. LIDAR SURVEY DATA PROVIDED BY TII ON 06/06/2024.
   - 4.2. UAV SURVEY DATA PROVIDED BY IO GEOMATICS ON 21/10/2024.
   - 4.3. TOPO SURVEY DATA PROVIDED BY IO GEOMATICS ON 02/09/2025.
5. COLOURS SHOWN IN THESE DRAWINGS ARE INDICATIVE AND SHOULD NOT BE CONFUSED WITH THOSE OF FINISHED SURFACES.
6. THIS DRAWING IS TO BE READ IN CONJUNCTION WITH ALL OTHER DOCUMENTATION.

KEY

- PERMANENT LAND TAKE BOUNDARY
- TEMPORARY LAND TAKE BOUNDARY
- PROPOSED GREENWAY PAVEMENT
- PROPOSED GRASS VERGE
- PROPOSED EARTHWORKS - FILL
- PROPOSED EARTHWORKS - CUT
- WATERCOURSE

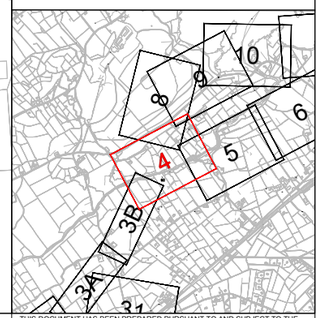

Tionscadal Éireann Project Ireland 2040

Bonneagar Iompair Éireann Transport Infrastructure Ireland

Comhairle Contae Dhún na nGall Donegal County Council

Donegal NRO Oifig Boithre Náisiúnta Dhún na nGall

Greenway

© Copyright Acknowledgements Includes Ordnance Survey Ireland data reproduced under OSi Licence Number 2023/OSi NMA 053. Reproduction infringes Ordnance Survey Ireland and Government of Ireland Copyright.

Purpose of issue

FOR INFORMATION

	By / Check	Date	Suffix
	IL / DK	22/09/25	P02
	IL / DK	14/11/25	P03
	IL / EP	20/03/26	P04
FOR ISSUE	IL / DK	15/06/26	P05
REVISION DETAILS	By / Check	Date	Suffix

SAFETY, HEALTH AND ENVIRONMENTAL INFORMATION BOX

IT IS ASSUMED THAT ALL WORKS ON THIS DRAWING WILL BE CARRIED OUT BY A COMPETENT CONTRACTOR WORKING, WHERE APPROPRIATE, TO AN APPROPRIATE METHOD STATEMENT.

THIS DRAWING IS TO BE USED ONLY FOR THE PURPOSE OF ISSUE THAT IT WAS ISSUED FOR AND IS SUBJECT TO AMENDMENT.

Roughan & O'Donovan-AECOM Alliance

ROD ROUGHAN & O'DONOVAN
AECOM

AECOM
Adelphi Plaza
Georges Street Upper
Dun Laoghaire
Co. Dublin
Ireland
T +353 (0)1 238 3100
www.aecom.com

Roughan & O'Donovan
Arena House
Arena Road
Sandyford
Dublin 18
Ireland
T +353 (0)1 294 0800
www.rod.ie

Project Title

Barnesmore Gap Greenway

Drawing Title

SERIES 0100
GENERAL ARRANGEMENT
SHEET 4 OF 31

THIS DOCUMENT HAS BEEN PREPARED PURSUANT TO AND SUBJECT TO THE TERMS OF ROD-AECOM'S APPOINTMENT BY ITS CLIENT. ROD-AECOM ACCEPTS NO LIABILITY FOR ANY USE OF THIS DOCUMENT OTHER THAN BY ITS ORIGINAL CLIENT OR FOLLOWING ROD-AECOM'S EXPRESS AGREEMENT TO SUCH USE, AND ONLY FOR THE PURPOSES FOR WHICH IT WAS PREPARED AND PROVIDED.

Designed	Drawn	Checked	Approved	Date
---	IL	AM	DK	15/06/26

Internal Project No. 60701883 | Suitability S2

Scale @ A1 1:1000 | Volume General

Drawing Number: Aecom Project ID 60701883 - Originator ACM - Volume HGN - Location SW_ZZ_ZZ_ZZ - Type DR - Role HG - Number 0099

Rev P05

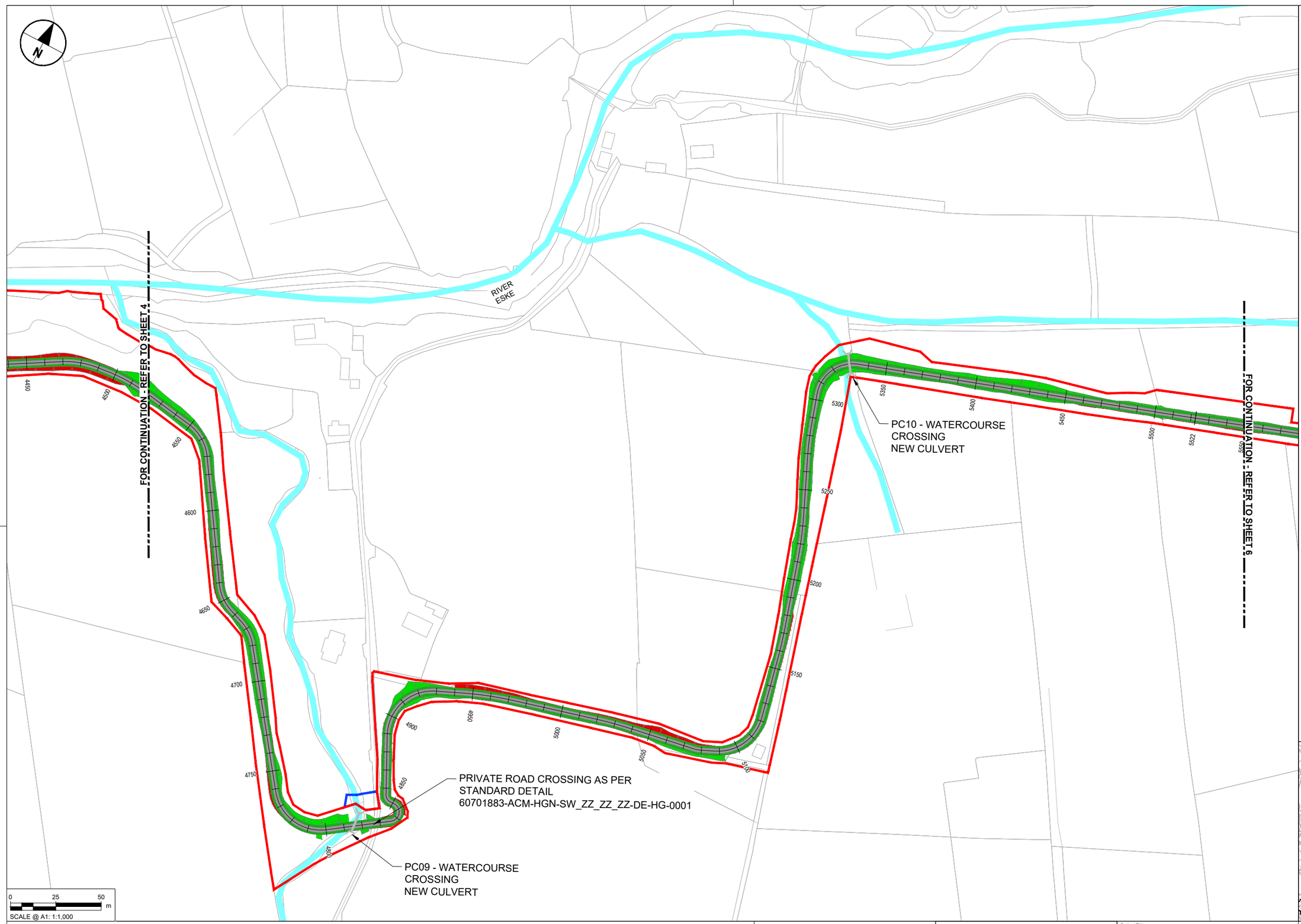

NOTES

1. DO NOT SCALE FROM THIS DRAWING. USE FIGURED DIMENSIONS ONLY. ALL DIMENSIONS ARE IN METRES UNLESS OTHERWISE STATED.
2. ITEMS IN GREY REPRESENT THE EXISTING LAYOUT AND INFRASTRUCTURE UNLESS OTHERWISE STATED.
3. DRAWING IS BASED ON OS MAPPING.
4. EXISTING SURFACE DATA BASED ON MULTIPLE SOURCES;
   - 4.1. LIDAR SURVEY DATA PROVIDED BY TII ON 06/06/2024.
   - 4.2. UAV SURVEY DATA PROVIDED BY IO GEOMATICS ON 21/10/2024.
   - 4.3. TOPO SURVEY DATA PROVIDED BY IO GEOMATICS ON 02/09/2025.
5. COLOURS SHOWN IN THESE DRAWINGS ARE INDICATIVE AND SHOULD NOT BE CONFUSED WITH THOSE OF FINISHED SURFACES.
6. THIS DRAWING IS TO BE READ IN CONJUNCTION WITH ALL OTHER DOCUMENTATION.

KEY

- PERMANENT LAND TAKE BOUNDARY
- TEMPORARY LAND TAKE BOUNDARY
- PROPOSED GREENWAY PAVEMENT
- PROPOSED GRASS VERGE
- PROPOSED EARTHWORKS - FILL
- PROPOSED EARTHWORKS - CUT
- WATERCOURSE

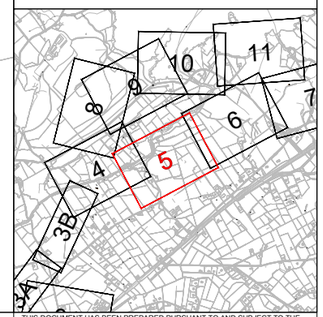

Tionscadal Éireann Project Ireland 2040

Bonneagar Iompair Éireann Transport Infrastructure Ireland

Comhairle Contae Dhún na nGall Donegal County Council

Donegal NRO Oifig Boithre Náisiúnta Dhún na nGall

Greenway

© Copyright Acknowledgements Includes Ordnance Survey Ireland data reproduced under OSi Licence Number 2023/OSi NMA 053. Reproduction infringes Ordnance Survey Ireland and Government of Ireland Copyright.

Purpose of issue

FOR INFORMATION

	By	Check	Date	Suffix
	IL	DK	22/09/25	P02
	IL	DK	14/11/25	P03
	IL	EP	20/03/26	P04
FOR ISSUE	IL	DK	15/06/26	P05
REVISION DETAILS				

SAFETY, HEALTH AND ENVIRONMENTAL INFORMATION BOX

IT IS ASSUMED THAT ALL WORKS ON THIS DRAWING WILL BE CARRIED OUT BY A COMPETENT CONTRACTOR WORKING, WHERE APPROPRIATE, TO AN APPROPRIATE METHOD STATEMENT.

THIS DRAWING IS TO BE USED ONLY FOR THE PURPOSE OF ISSUE THAT IT WAS ISSUED FOR AND IS SUBJECT TO AMENDMENT.

Roughan & O'Donovan-AECOM Alliance

ROD ROUGHAN & O'DONOVAN
AECOM

AECOM
Adelphi Plaza
Georges Street Upper
Dun Laoghaire
Co. Dublin
Ireland
T +353 (0)1 238 3100
www.aecom.com

Roughan & O'Donovan
Arena House
Arena Road
Sandyford
Dublin 18
Ireland
T +353 (0)1 294 0800
www.rod.ie

Project Title

Barnesmore Gap Greenway

Drawing Title

SERIES 0100
GENERAL ARRANGEMENT
SHEET 5 OF 31

THIS DOCUMENT HAS BEEN PREPARED PURSUANT TO AND SUBJECT TO THE TERMS OF ROD-AECOM'S APPOINTMENT BY ITS CLIENT. ROD-AECOM ACCEPTS NO LIABILITY FOR ANY USE OF THIS DOCUMENT OTHER THAN BY ITS ORIGINAL CLIENT OR FOLLOWING ROD-AECOM'S EXPRESS AGREEMENT TO SUCH USE, AND ONLY FOR THE PURPOSES FOR WHICH IT WAS PREPARED AND PROVIDED.

Designed	Drawn	Checked	Approved	Date
---	IL	AM	DK	15/06/26

Internal Project No. 60701883 | Suitability S2

Scale @ A1 1:1000 | Volume General

Drawing Number: Aecom Project ID 60701883 - Originator ACM - Volume HGN - Location SW_ZZ_ZZ_ZZ - Type DR - Role HG - Number 0100

Rev P05

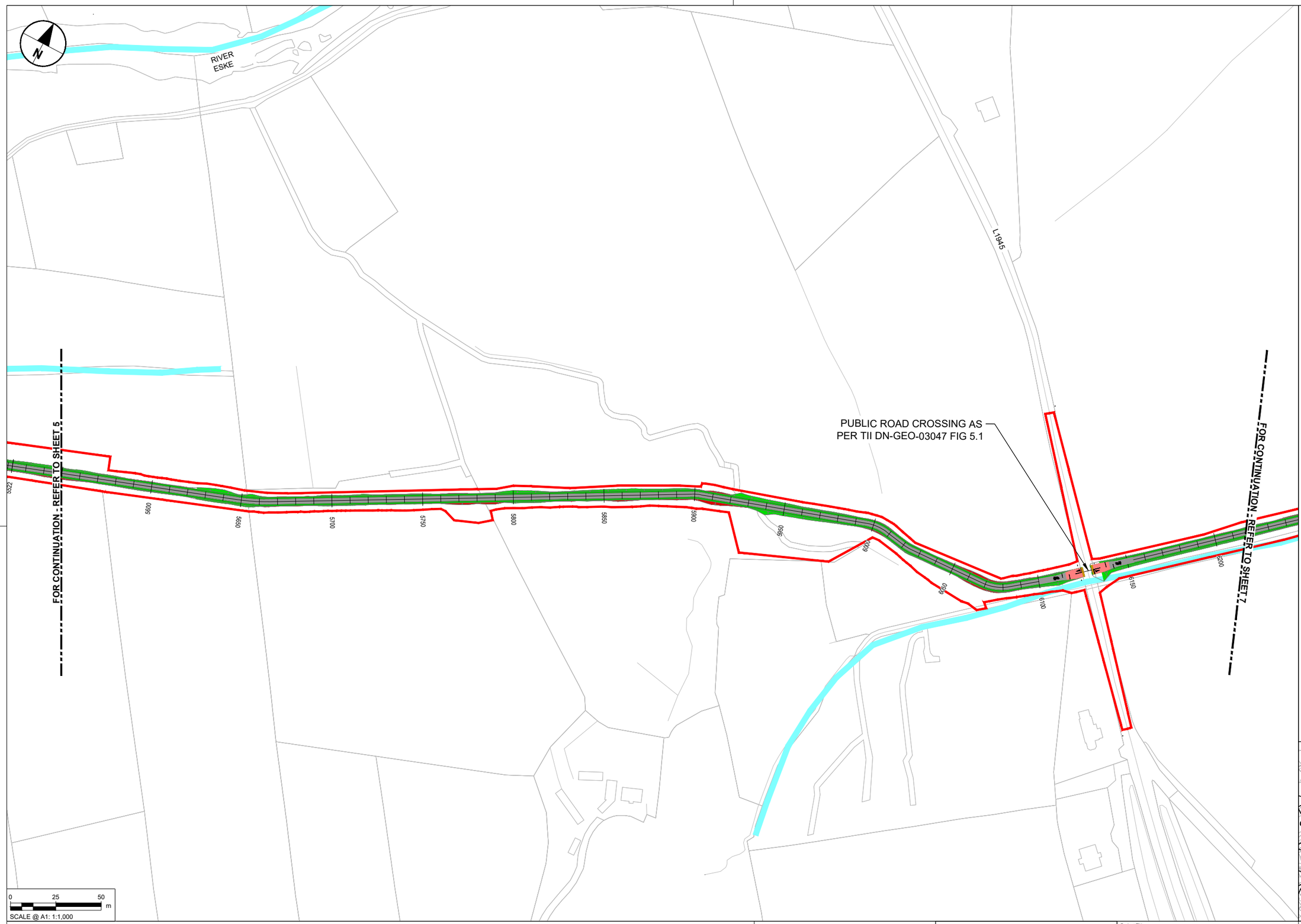

NOTES

1. DO NOT SCALE FROM THIS DRAWING. USE FIGURED DIMENSIONS ONLY. ALL DIMENSIONS ARE IN METRES UNLESS OTHERWISE STATED.
2. ITEMS IN GREY REPRESENT THE EXISTING LAYOUT AND INFRASTRUCTURE UNLESS OTHERWISE STATED.
3. DRAWING IS BASED ON OS MAPPING.
4. EXISTING SURFACE DATA BASED ON MULTIPLE SOURCES;
   - 4.1. LIDAR SURVEY DATA PROVIDED BY TII ON 06/06/2024.
   - 4.2. UAV SURVEY DATA PROVIDED BY IO GEOMATICS ON 21/10/2024.
   - 4.3. TOPO SURVEY DATA PROVIDED BY IO GEOMATICS ON 02/09/2025.
5. COLOURS SHOWN IN THESE DRAWINGS ARE INDICATIVE AND SHOULD NOT BE CONFUSED WITH THOSE OF FINISHED SURFACES.
6. THIS DRAWING IS TO BE READ IN CONJUNCTION WITH ALL OTHER DOCUMENTATION.

KEY

- PERMANENT LAND TAKE BOUNDARY
- TEMPORARY LAND TAKE BOUNDARY
- PROPOSED GREENWAY PAVEMENT
- PROPOSED GRASS VERGE
- PROPOSED EARTHWORKS - FILL
- PROPOSED EARTHWORKS - CUT
- WATERCOURSE

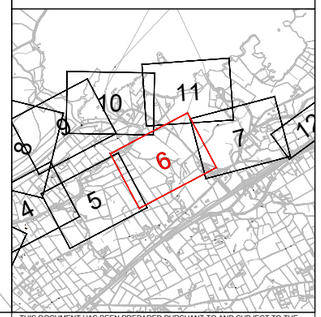

Tionscadal Éireann Project Ireland 2040

Bonneagar Iompair Éireann Transport Infrastructure Ireland

Comhairle Contae Dhún na nGall Donegal County Council

Donegal NRDO Oifig Boithre Náisiúnta Dhún na nGall

Greenway

© Copyright Acknowledgements Includes Ordnance Survey Ireland data reproduced under OSi Licence Number 2023/OSi NMA 053. Reproduction infringes Ordnance Survey Ireland and Government of Ireland Copyright.

Purpose of issue

FOR INFORMATION

	By / Check	Date	Suffix
	IL / DK	22/09/25	P02
	IL / DK	14/11/25	P03
	IL / EP	20/03/26	P04
FOR ISSUE	IL / DK	15/06/26	P05
REVISION DETAILS	By / Check	Date	Suffix

SAFETY, HEALTH AND ENVIRONMENTAL INFORMATION BOX

IT IS ASSUMED THAT ALL WORKS ON THIS DRAWING WILL BE CARRIED OUT BY A COMPETENT CONTRACTOR WORKING, WHERE APPROPRIATE, TO AN APPROPRIATE METHOD STATEMENT.

THIS DRAWING IS TO BE USED ONLY FOR THE PURPOSE OF ISSUE THAT IT WAS ISSUED FOR AND IS SUBJECT TO AMENDMENT.

Roughan & O'Donovan-AECOM Alliance

ROD ROUGHAN & O'DONOVAN
AECOM

AECOM
Adelphi Plaza
Georges Street Upper
Dun Laoghaire
Co. Dublin
Ireland
T +353 (0)1 238 3100
www.aecom.com

Roughan & O'Donovan
Arena House
Arena Road
Sandyford
Dublin 18
Ireland
T +353 (0)1 294 0800
www.rod.ie

Project Title

Barnesmore Gap Greenway

Drawing Title

SERIES 0100 GENERAL ARRANGEMENT SHEET 6 OF 31

THIS DOCUMENT HAS BEEN PREPARED PURSUANT TO AND SUBJECT TO THE TERMS OF ROD-AECOM'S APPOINTMENT BY ITS CLIENT. ROD-AECOM ACCEPTS NO LIABILITY FOR ANY USE OF THIS DOCUMENT OTHER THAN BY ITS ORIGINAL CLIENT OR FOLLOWING ROD-AECOM'S EXPRESS AGREEMENT TO SUCH USE, AND ONLY FOR THE PURPOSES FOR WHICH IT WAS PREPARED AND PROVIDED.

Designed	Drawn	Checked	Approved	Date
---	IL	AM	DK	15/06/26

Internal Project No.	Suitability
60701883	S2

Scale @ A1	Volume
1:1000	General

Drawing Number

Aecom Project ID	Originator	Volume	Location	Type	Role	Number	Rev
60701883	-ACM	-HGN-	SW_ZZ_ZZ_ZZ	-DR	-HG	-0101	P05

FOR CONTINUATION - REFER TO SHEET 11

FOR CONTINUATION - REFER TO SHEET 6

FOR CONTINUATION - REFER TO SHEET 12A

PC11 - WATERCOURSE CROSSING NEW CULVERT

ESKE LOOP

REST AREA

PUBLIC ROAD CROSSING AS PER TII DN-GEO-03047 FIG 5.1

S06 - RIVER DERG CROSSING NEW BRIDGE

PC13 - WATERCOURSE CROSSING NEW CULVERT

PC14 - WATERCOURSE CROSSING NEW CULVERT

L1945

L1975

2950 [EL]

2900 [EL]

3050 [EL]

3056 [EL]

6200 6250 6300 6350 6400 6450 6500 6550 6600 6650 6700 6750 6800 6850 6900 6950 7000 7050 7100 7150

0 25 50 m

SCALE @ A1: 1:1,000

NOTES

1. DO NOT SCALE FROM THIS DRAWING. USE FIGURED DIMENSIONS ONLY. ALL DIMENSIONS ARE IN METRES UNLESS OTHERWISE STATED.
2. ITEMS IN GREY REPRESENT THE EXISTING LAYOUT AND INFRASTRUCTURE UNLESS OTHERWISE STATED.
3. DRAWING IS BASED ON OS MAPPING.
4. EXISTING SURFACE DATA BASED ON MULTIPLE SOURCES;
   - 4.1. LIDAR SURVEY DATA PROVIDED BY TII ON 06/06/2024.
   - 4.2. UAV SURVEY DATA PROVIDED BY IO GEOMATICS ON 21/10/2024.
   - 4.3. TOPO SURVEY DATA PROVIDED BY IO GEOMATICS ON 02/09/2025.
5. COLOURS SHOWN IN THESE DRAWINGS ARE INDICATIVE AND SHOULD NOT BE CONFUSED WITH THOSE OF FINISHED SURFACES.
6. THIS DRAWING IS TO BE READ IN CONJUNCTION WITH ALL OTHER DOCUMENTATION.

KEY

- PERMANENT LAND TAKE BOUNDARY
- TEMPORARY LAND TAKE BOUNDARY
- PROPOSED GREENWAY PAVEMENT
- PROPOSED GRASS VERGE
- PROPOSED EARTHWORKS - FILL
- PROPOSED EARTHWORKS - CUT
- WATERCOURSE

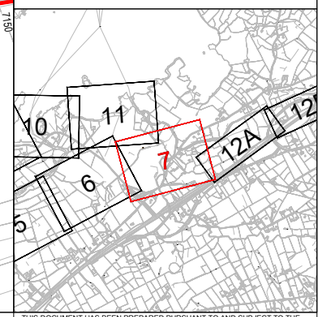

Tionscadal Éireann Project Ireland 2040

Bonneagar Iompair Éireann Transport Infrastructure Ireland

Comhairle Contae Dhún na nGall Donegal County Council

Donegal NRO Oifig Boithre Náisiúnta Dhún na nGall

Greenway

© Copyright Acknowledgements Includes Ordnance Survey Ireland data reproduced under OSi Licence Number 2023/OSi NMA 053. Reproduction infringes Ordnance Survey Ireland and Government of Ireland Copyright.

Purpose of issue

FOR INFORMATION

	By	Check	Date	Suffix
	IL	DK	22/09/25	P02
	IL	DK	14/11/25	P03
	IL	EP	20/03/26	P04
FOR ISSUE	IL	DK	15/06/26	P05
REVISION DETAILS				

SAFETY, HEALTH AND ENVIRONMENTAL INFORMATION BOX

IT IS ASSUMED THAT ALL WORKS ON THIS DRAWING WILL BE CARRIED OUT BY A COMPETENT CONTRACTOR WORKING, WHERE APPROPRIATE, TO AN APPROPRIATE METHOD STATEMENT.

THIS DRAWING IS TO BE USED ONLY FOR THE PURPOSE OF ISSUE THAT IT WAS ISSUED FOR AND IS SUBJECT TO AMENDMENT.

Roughan & O'Donovan-AECOM Alliance

ROD ROUGHAN & O'DONOVAN

AECOM

AECOM
Adelphi Plaza
Georges Street Upper
Dun Laoghaire
Co. Dublin
Ireland
T +353 (0)1 238 3100
www.aecom.com

Roughan & O'Donovan
Arena House
Arena Road
Sandyford
Dublin 18
Ireland
T +353 (0)1 294 0800
www.rod.ie

Project Title

Barnesmore Gap Greenway

Drawing Title

SERIES 0100
GENERAL ARRANGEMENT
SHEET 7 OF 31

THIS DOCUMENT HAS BEEN PREPARED PURSUANT TO AND SUBJECT TO THE TERMS OF ROD-AECOM'S APPOINTMENT BY ITS CLIENT. ROD-AECOM ACCEPTS NO LIABILITY FOR ANY USE OF THIS DOCUMENT OTHER THAN BY ITS ORIGINAL CLIENT OR FOLLOWING ROD-AECOM'S EXPRESS AGREEMENT TO SUCH USE, AND ONLY FOR THE PURPOSES FOR WHICH IT WAS PREPARED AND PROVIDED.

Designed	Drawn	Checked	Approved	Date
---	IL	AM	DK	15/06/26

Internal Project No.	Suitability
60701883	S2

Scale @ A1	Volume
1:1000	General

Drawing Number (Aecom Project ID – Location)	Originator	Volume	Role	Type	Number	Rev
60701883 SW_ZZ_ZZ_ZZ	-ACM	-HGN-	-DR	-HG	-0102	P05

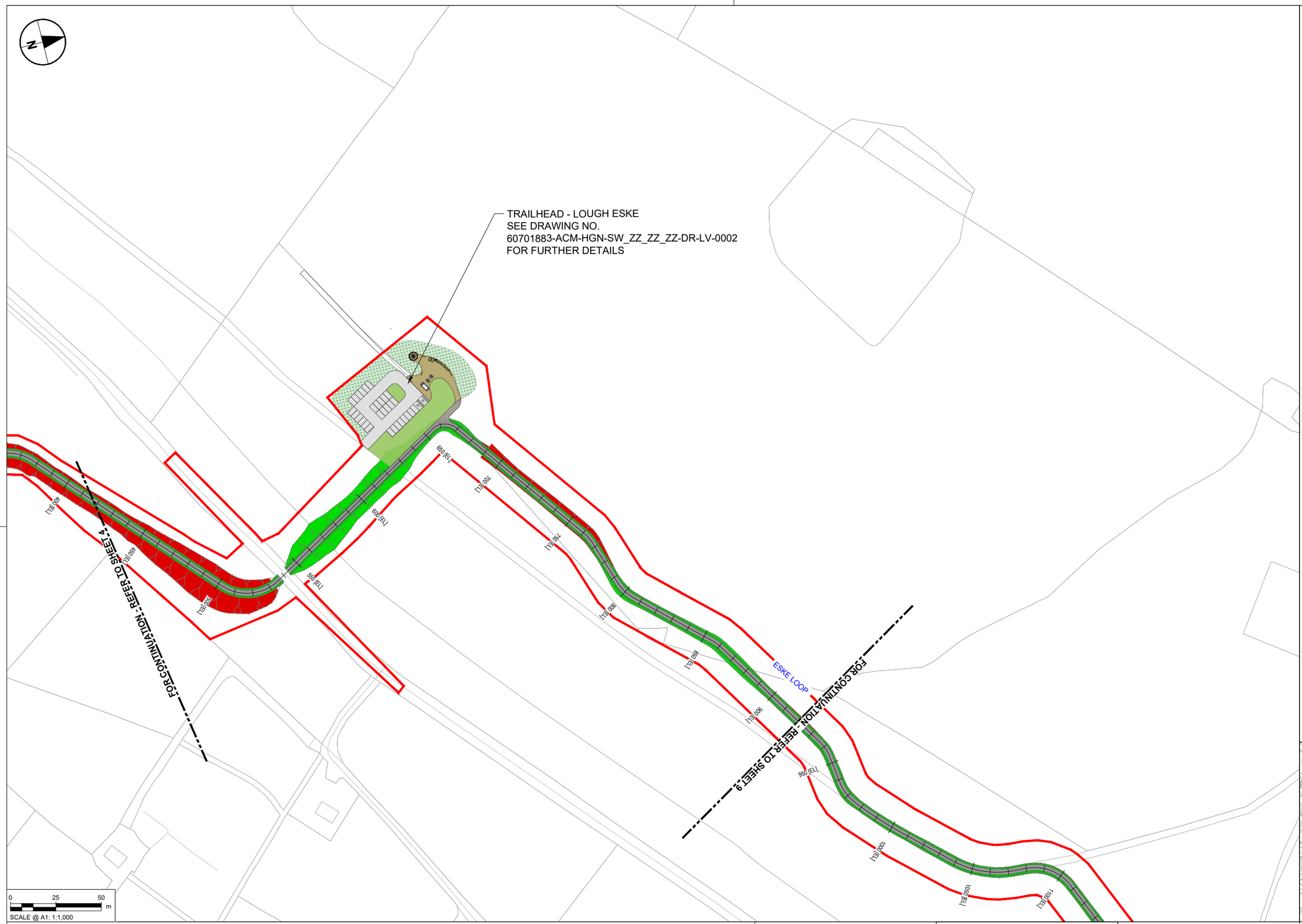

NOTES

1. DO NOT SCALE FROM THIS DRAWING. USE FIGURED DIMENSIONS ONLY. ALL DIMENSIONS ARE IN METRES UNLESS OTHERWISE STATED.
2. ITEMS IN GREY REPRESENT THE EXISTING LAYOUT AND INFRASTRUCTURE UNLESS OTHERWISE STATED.
3. DRAWING IS BASED ON OS MAPPING.
4. EXISTING SURFACE DATA BASED ON MULTIPLE SOURCES;
   - 4.1. LIDAR SURVEY DATA PROVIDED BY TII ON 06/06/2024.
   - 4.2. UAV SURVEY DATA PROVIDED BY IO GEOMATICS ON 21/10/2024.
   - 4.3. TOPO SURVEY DATA PROVIDED BY IO GEOMATICS ON 02/09/2025.
5. COLOURS SHOWN IN THESE DRAWINGS ARE INDICATIVE AND SHOULD NOT BE CONFUSED WITH THOSE OF FINISHED SURFACES.
6. THIS DRAWING IS TO BE READ IN CONJUNCTION WITH ALL OTHER DOCUMENTATION.

KEY

- PERMANENT LAND TAKE BOUNDARY
- TEMPORARY LAND TAKE BOUNDARY
- PROPOSED GREENWAY PAVEMENT
- PROPOSED GRASS VERGE
- PROPOSED EARTHWORKS - FILL
- PROPOSED EARTHWORKS - CUT
- WATERCOURSE

TRAILHEAD KEY

- GRASSCRETE
- ASHPHALT
- RESIN BOUND GRAVEL
- VERGE PLANTING
- HEDGE

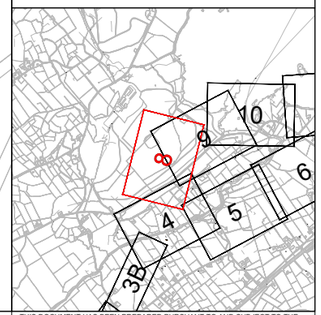

Tionscadal Éireann Project Ireland 2040

Bonneagar Iompair Éireann Transport Infrastructure Ireland

Comhairle Contae Dhún na nGall Donegal County Council

Donegal NRO Oifig Boichne Náisiúnta Dhún na nGall

Greenway

© Copyright Acknowledgements Includes Ordnance Survey Ireland data reproduced under OSi Licence Number 2023/OSi NMA 053. Reproduction infringes Ordnance Survey Ireland and Government of Ireland Copyright.

Purpose of issue

FOR INFORMATION

	By / Check	Date	Suffix
	IL / DK	22/09/25	P02
	IL / DK	14/11/25	P03
	IL / EP	20/03/26	P04
FOR ISSUE	IL / DK	15/06/26	P05
REVISION DETAILS	By / Check	Date	Suffix

SAFETY, HEALTH AND ENVIRONMENTAL INFORMATION BOX

IT IS ASSUMED THAT ALL WORKS ON THIS DRAWING WILL BE CARRIED OUT BY A COMPETENT CONTRACTOR WORKING, WHERE APPROPRIATE, TO AN APPROPRIATE METHOD STATEMENT.

THIS DRAWING IS TO BE USED ONLY FOR THE PURPOSE OF ISSUE THAT IT WAS ISSUED FOR AND IS SUBJECT TO AMENDMENT.

Roughan & O'Donovan-AECOM Alliance

ROD ROUGHAN & O'DONOVAN
AECOM

AECOM
Adelphi Plaza
Georges Street Upper
Dun Laoghaire
Co. Dublin
Ireland
T +353 (0)1 238 3100
www.aecom.com

Roughan & O'Donovan
Arena House
Arena Road
Sandyford
Dublin 18
Ireland
T +353 (0)1 294 0800
www.rod.ie

Project Title

Barnesmore Gap Greenway

Drawing Title

SERIES 0100
GENERAL ARRANGEMENT
SHEET 8 OF 31

THIS DOCUMENT HAS BEEN PREPARED PURSUANT TO AND SUBJECT TO THE TERMS OF ROD-AECOM'S APPOINTMENT BY ITS CLIENT. ROD-AECOM ACCEPTS NO LIABILITY FOR ANY USE OF THIS DOCUMENT OTHER THAN BY ITS ORIGINAL CLIENT OR FOLLOWING ROD-AECOM'S EXPRESS AGREEMENT TO SUCH USE, AND ONLY FOR THE PURPOSES FOR WHICH IT WAS PREPARED AND PROVIDED.

Designed	Drawn	Checked	Approved	Date
---	IL	AM	DK	15/06/26

Internal Project No.	Suitability
60701883	S2

Scale @ A1	Volume
1:1000	General

Drawing Number				Rev
Aecom Project ID	Originator	Volume		
60701883	-ACM	-HGN	-	P05
SW_ZZ_ZZ_ZZ	-DR	-HG	-0103	
Location	Type	Role	Number	

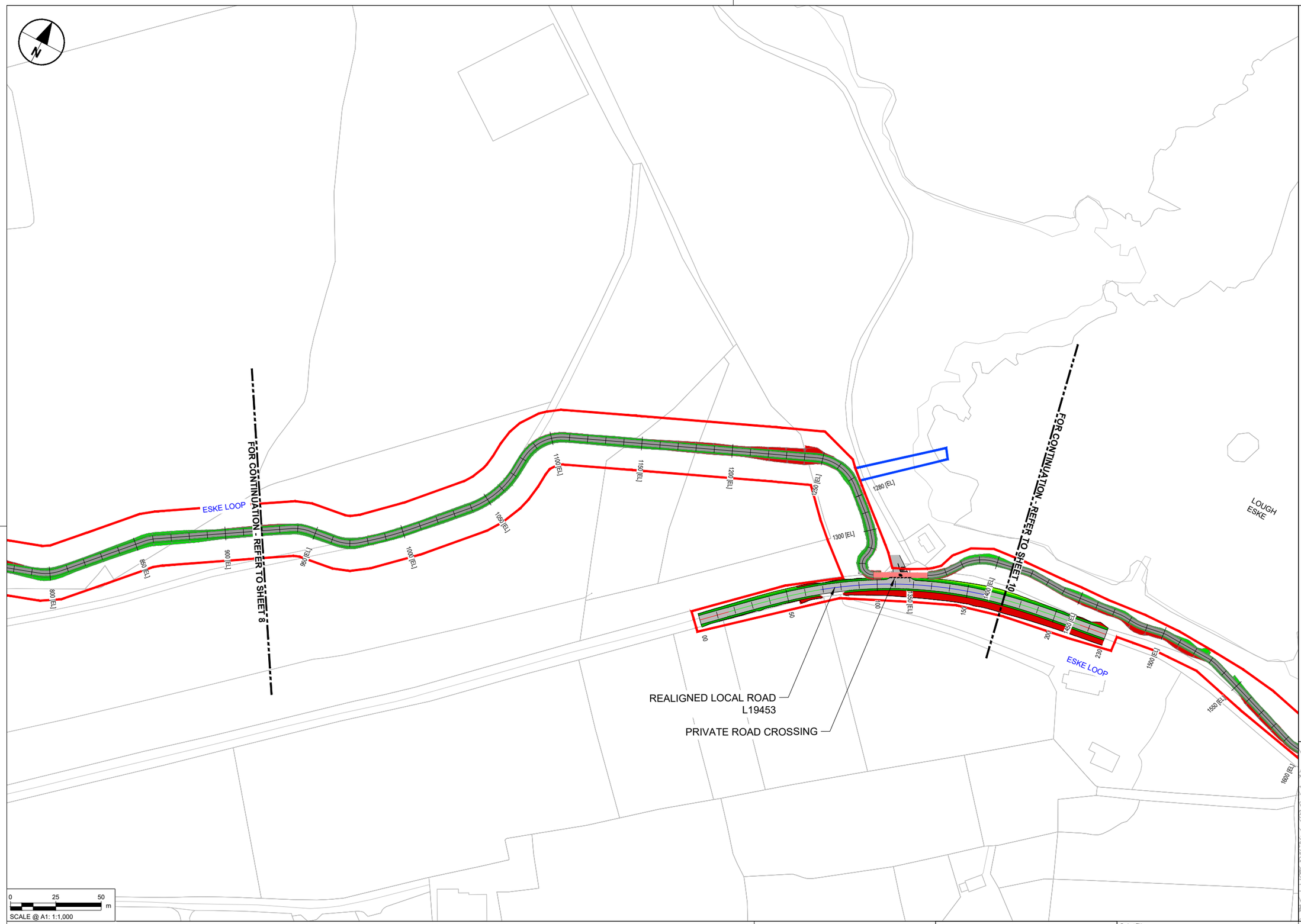

NOTES

1. DO NOT SCALE FROM THIS DRAWING. USE FIGURED DIMENSIONS ONLY. ALL DIMENSIONS ARE IN METRES UNLESS OTHERWISE STATED.
2. ITEMS IN GREY REPRESENT THE EXISTING LAYOUT AND INFRASTRUCTURE UNLESS OTHERWISE STATED.
3. DRAWING IS BASED ON OS MAPPING.
4. EXISTING SURFACE DATA BASED ON MULTIPLE SOURCES;
   - 4.1. LIDAR SURVEY DATA PROVIDED BY TII ON 06/06/2024.
   - 4.2. UAV SURVEY DATA PROVIDED BY IO GEOMATICS ON 21/10/2024.
   - 4.3. TOPO SURVEY DATA PROVIDED BY IO GEOMATICS ON 02/09/2025.
5. COLOURS SHOWN IN THESE DRAWINGS ARE INDICATIVE AND SHOULD NOT BE CONFUSED WITH THOSE OF FINISHED SURFACES.
6. THIS DRAWING IS TO BE READ IN CONJUNCTION WITH ALL OTHER DOCUMENTATION.

KEY

- PERMANENT LAND TAKE BOUNDARY
- TEMPORARY LAND TAKE BOUNDARY
- PROPOSED GREENWAY PAVEMENT
- PROPOSED GRASS VERGE
- PROPOSED EARTHWORKS - FILL
- PROPOSED EARTHWORKS - CUT
- WATERCOURSE

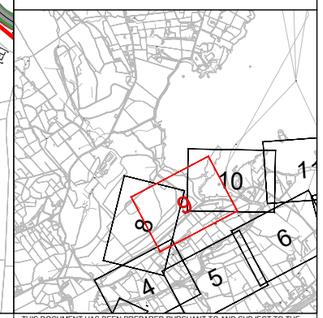

Tionscadal Éireann Project Ireland 2040

Bonneagar Iompair Éireann Transport Infrastructure Ireland

Comhairle Contae Dhún na nGall Donegal County Council

Údarás Boithrín Náisiúnta Dhún na nGall Donegal NRB

Greenway

© Copyright Acknowledgements Includes Ordnance Survey Ireland data reproduced under OSi Licence Number 2023/OSi NMA 053. Reproduction infringes Ordnance Survey Ireland and Government of Ireland Copyright.

Purpose of issue

FOR INFORMATION

REVISION DETAILS	By / Check	Date	Suffix
	IL / DK	22/09/25	P02
	IL / DK	14/11/25	P03
	IL / EP	20/03/26	P04
FOR ISSUE	IL / DK	15/06/26	P05

SAFETY, HEALTH AND ENVIRONMENTAL INFORMATION BOX

IT IS ASSUMED THAT ALL WORKS ON THIS DRAWING WILL BE CARRIED OUT BY A COMPETENT CONTRACTOR WORKING, WHERE APPROPRIATE, TO AN APPROPRIATE METHOD STATEMENT.

THIS DRAWING IS TO BE USED ONLY FOR THE PURPOSE OF ISSUE THAT IT WAS ISSUED FOR AND IS SUBJECT TO AMENDMENT.

Roughan & O'Donovan-AECOM Alliance

ROD ROUGHAN & O'DONOVAN
AECOM

AECOM
Adelphi Plaza
Georges Street Upper
Dun Laoghaire
Co. Dublin
Ireland
T +353 (0)1 238 3100
www.aecom.com

Roughan & O'Donovan
Arena House
Arena Road
Sandyford
Dublin 18
Ireland
T +353 (0)1 294 0800
www.rod.ie

Project Title

Barnesmore Gap Greenway

Drawing Title

SERIES 0100 GENERAL ARRANGEMENT SHEET 9 OF 31

THIS DOCUMENT HAS BEEN PREPARED PURSUANT TO AND SUBJECT TO THE TERMS OF ROD-AECOM'S APPOINTMENT BY ITS CLIENT. ROD-AECOM ACCEPTS NO LIABILITY FOR ANY USE OF THIS DOCUMENT OTHER THAN BY ITS ORIGINAL CLIENT OR FOLLOWING ROD-AECOM'S EXPRESS AGREEMENT TO SUCH USE, AND ONLY FOR THE PURPOSES FOR WHICH IT WAS PREPARED AND PROVIDED.

Designed	Drawn	Checked	Approved	Date
---	IL	AM	DK	15/06/26

Internal Project No.	Suitability
60701883	S2

Scale @ A1	Volume
1:1000	General

Drawing Number

Aecom Project ID	Originator	Volume	Rev
60701883	-ACM	-HGN-	P05

Location	Type	Role	Number
SW_ZZ_ZZ_ZZ	-DR	-HG	-0104

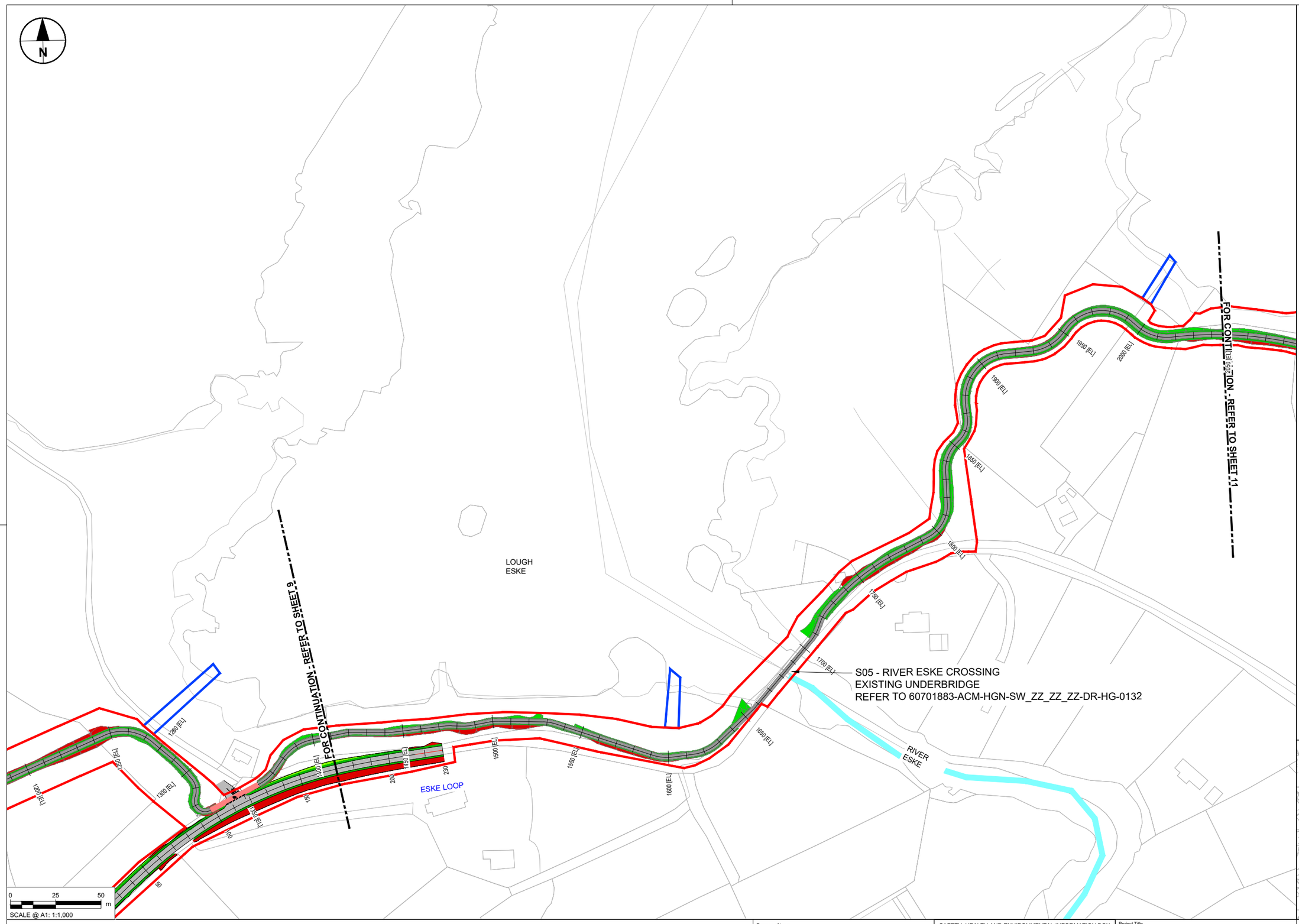

NOTES

1. DO NOT SCALE FROM THIS DRAWING. USE FIGURED DIMENSIONS ONLY. ALL DIMENSIONS ARE IN METRES UNLESS OTHERWISE STATED.
2. ITEMS IN GREY REPRESENT THE EXISTING LAYOUT AND INFRASTRUCTURE UNLESS OTHERWISE STATED.
3. DRAWING IS BASED ON OS MAPPING.
4. EXISTING SURFACE DATA BASED ON MULTIPLE SOURCES;
   - 4.1. LIDAR SURVEY DATA PROVIDED BY TII ON 06/06/2024.
   - 4.2. UAV SURVEY DATA PROVIDED BY IO GEOMATICS ON 21/10/2024.
   - 4.3. TOPO SURVEY DATA PROVIDED BY IO GEOMATICS ON 02/09/2025.
5. COLOURS SHOWN IN THESE DRAWINGS ARE INDICATIVE AND SHOULD NOT BE CONFUSED WITH THOSE OF FINISHED SURFACES.
6. THIS DRAWING IS TO BE READ IN CONJUNCTION WITH ALL OTHER DOCUMENTATION.

KEY

- PERMANENT LAND TAKE BOUNDARY
- TEMPORARY LAND TAKE BOUNDARY
- PROPOSED GREENWAY PAVEMENT
- PROPOSED GRASS VERGE
- PROPOSED EARTHWORKS - FILL
- PROPOSED EARTHWORKS - CUT
- WATERCOURSE

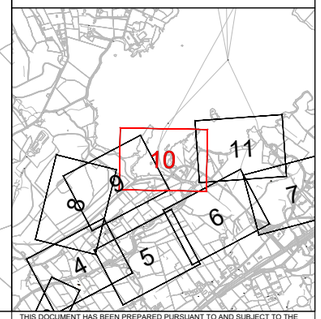

Tionscadal Éireann Project Ireland 2040

Bonneagar Iompair Éireann Transport Infrastructure Ireland

Comhairle Contae Dhún na nGall Donegal County Council

Donegal NRO Oifig Boithre Náisiúnta Dhún na nGall

Greenway

© Copyright Acknowledgements Includes Ordnance Survey Ireland data reproduced under OSi Licence Number 2023/OSi NMA 053. Reproduction infringes Ordnance Survey Ireland and Government of Ireland Copyright.

Purpose of issue

FOR INFORMATION

REVISION DETAILS	By / Check	Date	Suffix
	IL / DK	22/09/25	P02
	IL / DK	14/11/25	P03
	IL / EP	20/03/26	P04
FOR ISSUE	IL / DK	15/06/26	P05

SAFETY, HEALTH AND ENVIRONMENTAL INFORMATION BOX

IT IS ASSUMED THAT ALL WORKS ON THIS DRAWING WILL BE CARRIED OUT BY A COMPETENT CONTRACTOR WORKING, WHERE APPROPRIATE, TO AN APPROPRIATE METHOD STATEMENT.

THIS DRAWING IS TO BE USED ONLY FOR THE PURPOSE OF ISSUE THAT IT WAS ISSUED FOR AND IS SUBJECT TO AMENDMENT.

Roughan & O'Donovan-AECOM Alliance

ROD ROUGHAN & O'DONOVAN
AECOM

AECOM
Adelphi Plaza
Georges Street Upper
Dun Laoghaire
Co. Dublin
Ireland
T +353 (0)1 238 3100
www.aecom.com

Roughan & O'Donovan
Arena House
Arena Road
Sandyford
Dublin 18
Ireland
T +353 (0)1 294 0800
www.rod.ie

Project Title

Barnesmore Gap Greenway

Drawing Title

SERIES 0100
GENERAL ARRANGEMENT
SHEET 10 OF 31

THIS DOCUMENT HAS BEEN PREPARED PURSUANT TO AND SUBJECT TO THE TERMS OF ROD-AECOM'S APPOINTMENT BY ITS CLIENT. ROD-AECOM ACCEPTS NO LIABILITY FOR ANY USE OF THIS DOCUMENT OTHER THAN BY ITS ORIGINAL CLIENT OR FOLLOWING ROD-AECOM'S EXPRESS AGREEMENT TO SUCH USE, AND ONLY FOR THE PURPOSES FOR WHICH IT WAS PREPARED AND PROVIDED.

Designed	Drawn	Checked	Approved	Date
---	IL	AM	DK	15/06/26

Internal Project No.	Suitability
60701883	S2

Scale @ A1	Volume
1:1000	General

Drawing Number

Aecom Project ID: 60701883 | Originator: -ACM | Volume: -HGN- | Role: SW_ZZ_ZZ_ZZ | Type: -DR | Number: -HG-0105

Location

Rev: P05

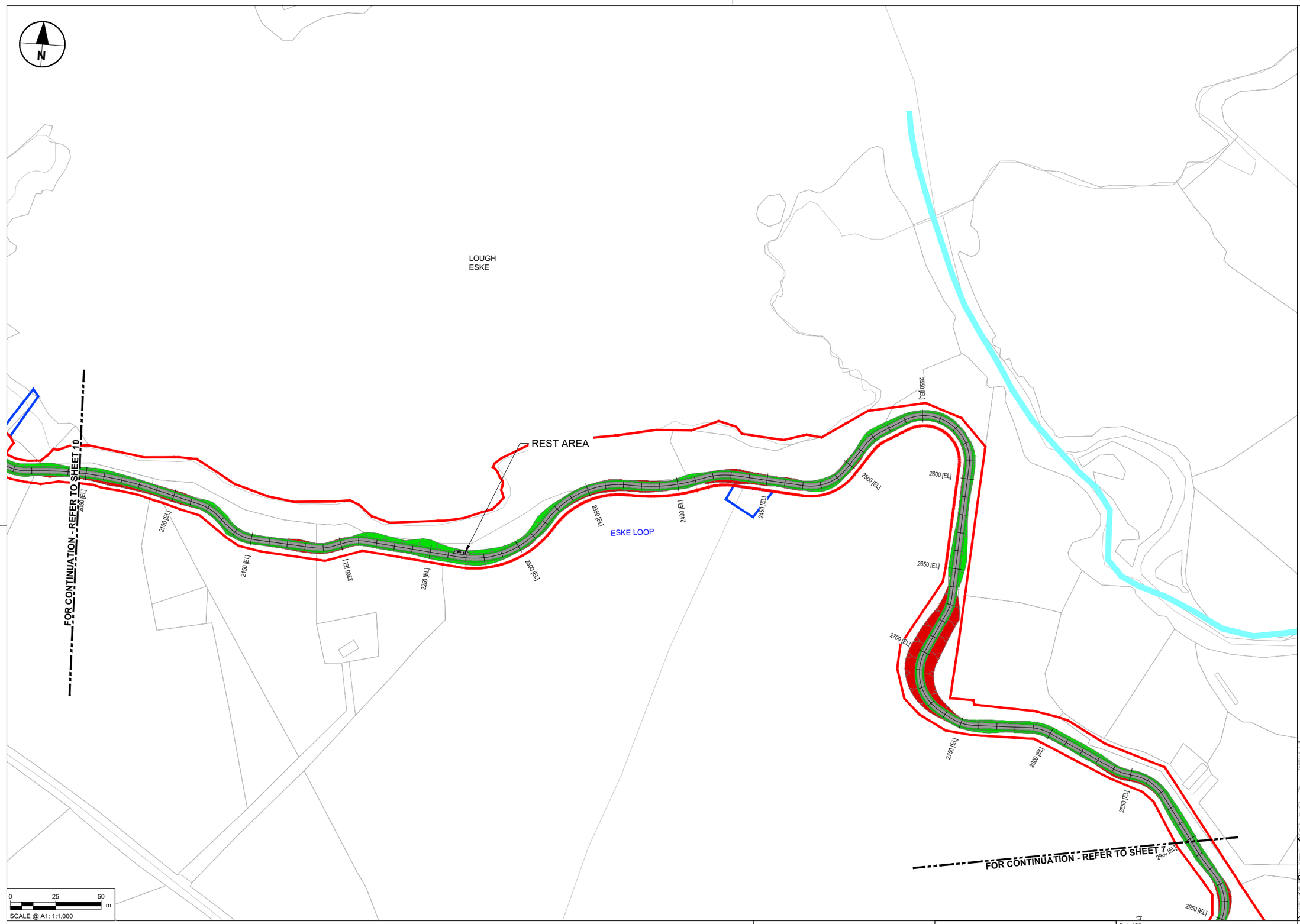

NOTES

1. DO NOT SCALE FROM THIS DRAWING. USE FIGURED DIMENSIONS ONLY. ALL DIMENSIONS ARE IN METRES UNLESS OTHERWISE STATED.
2. ITEMS IN GREY REPRESENT THE EXISTING LAYOUT AND INFRASTRUCTURE UNLESS OTHERWISE STATED.
3. DRAWING IS BASED ON OS MAPPING.
4. EXISTING SURFACE DATA BASED ON MULTIPLE SOURCES;
   - 4.1. LIDAR SURVEY DATA PROVIDED BY TII ON 06/06/2024.
   - 4.2. UAV SURVEY DATA PROVIDED BY IO GEOMATICS ON 21/10/2024.
   - 4.3. TOPO SURVEY DATA PROVIDED BY IO GEOMATICS ON 02/09/2025.
5. COLOURS SHOWN IN THESE DRAWINGS ARE INDICATIVE AND SHOULD NOT BE CONFUSED WITH THOSE OF FINISHED SURFACES.
6. THIS DRAWING IS TO BE READ IN CONJUNCTION WITH ALL OTHER DOCUMENTATION.

KEY

- PERMANENT LAND TAKE BOUNDARY
- TEMPORARY LAND TAKE BOUNDARY
- PROPOSED GREENWAY PAVEMENT
- PROPOSED GRASS VERGE
- PROPOSED EARTHWORKS - FILL
- PROPOSED EARTHWORKS - CUT
- WATERCOURSE

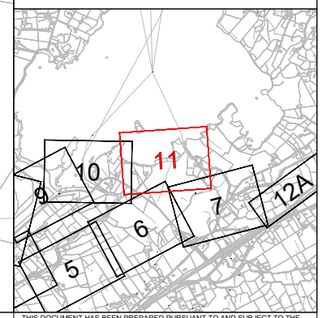

Tionscadal Éireann Project Ireland 2040

Bonneagar Iompair Éireann Transport Infrastructure Ireland

Comhairle Contae Dhún na nGall Donegal County Council

Oifig Boithre Náisiúnta Dhún na nGall Donegal NRO

Greenway

© Copyright Acknowledgements Includes Ordnance Survey Ireland data reproduced under OSi Licence Number 2023/OSi NMA 053. Reproduction infringes Ordnance Survey Ireland and Government of Ireland Copyright.

Purpose of issue: FOR INFORMATION

REVISION DETAILS	By / Check	Date	Suffix
	IL / DK	22/09/25	P02
	IL / DK	14/11/25	P03
	IL / EP	20/03/26	P04
FOR ISSUE	IL / DK	15/06/26	P05

SAFETY, HEALTH AND ENVIRONMENTAL INFORMATION BOX

IT IS ASSUMED THAT ALL WORKS ON THIS DRAWING WILL BE CARRIED OUT BY A COMPETENT CONTRACTOR WORKING, WHERE APPROPRIATE, TO AN APPROPRIATE METHOD STATEMENT.

THIS DRAWING IS TO BE USED ONLY FOR THE PURPOSE OF ISSUE THAT IT WAS ISSUED FOR AND IS SUBJECT TO AMENDMENT.

Roughan & O'Donovan-AECOM Alliance

ROD ROUGHAN & O'DONOVAN
AECOM

AECOM
Adelphi Plaza
Georges Street Upper
Dun Laoghaire
Co. Dublin
Ireland
T +353 (0)1 238 3100
www.aecom.com

Roughan & O'Donovan
Arena House
Arena Road
Sandyford
Dublin 18
Ireland
T +353 (0)1 294 0800
www.rod.ie

Project Title: Barnesmore Gap Greenway

Drawing Title: SERIES 0100 GENERAL ARRANGEMENT SHEET 11 OF 31

THIS DOCUMENT HAS BEEN PREPARED PURSUANT TO AND SUBJECT TO THE TERMS OF ROD-AECOM'S APPOINTMENT BY ITS CLIENT. ROD-AECOM ACCEPTS NO LIABILITY FOR ANY USE OF THIS DOCUMENT OTHER THAN BY ITS ORIGINAL CLIENT OR FOLLOWING ROD-AECOM'S EXPRESS AGREEMENT TO SUCH USE, AND ONLY FOR THE PURPOSES FOR WHICH IT WAS PREPARED AND PROVIDED.

Designed	Drawn	Checked	Approved	Date
---	IL	AM	DK	15/06/26

Internal Project No.	Suitability
60701883	S2

Scale @ A1	Volume
1:1000	General

Drawing Number: Aecom Project ID 60701883 - Originator ACM - Volume HGN - Type SW - Role ZZ - Number ZZ - DR - HG - 0106 (Location)

Rev: P05

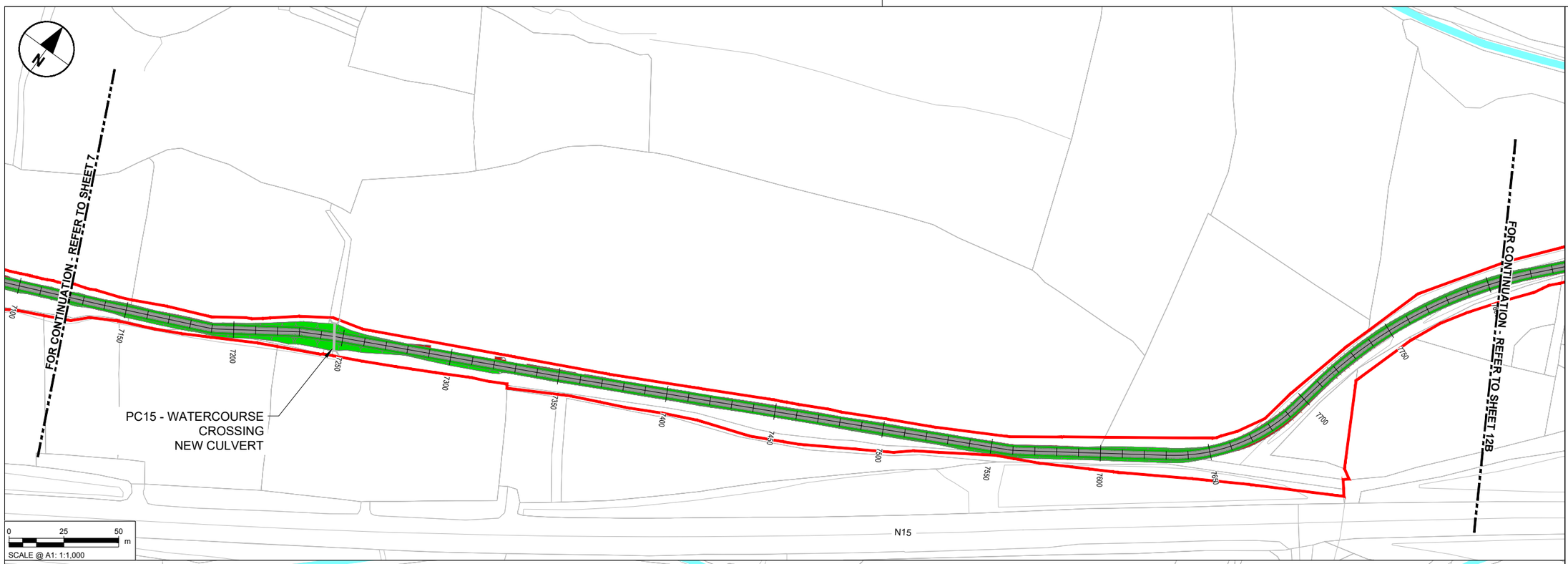

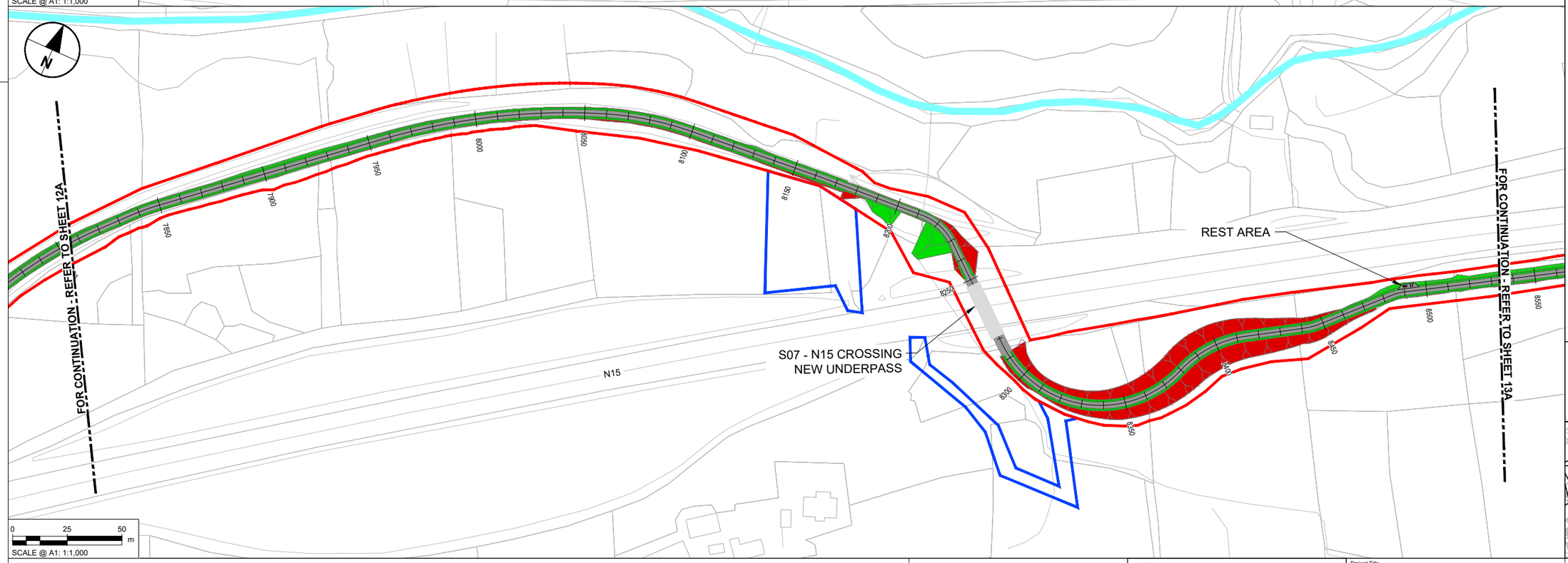

NOTES

1. DO NOT SCALE FROM THIS DRAWING. USE FIGURED DIMENSIONS ONLY. ALL DIMENSIONS ARE IN METRES UNLESS OTHERWISE STATED.
2. ITEMS IN GREY REPRESENT THE EXISTING LAYOUT AND INFRASTRUCTURE UNLESS OTHERWISE STATED.
3. DRAWING IS BASED ON OS MAPPING.
4. EXISTING SURFACE DATA BASED ON MULTIPLE SOURCES;
   - 4.1. LIDAR SURVEY DATA PROVIDED BY TII ON 06/06/2024.
   - 4.2. UAV SURVEY DATA PROVIDED BY IO GEOMATICS ON 21/10/2024.
   - 4.3. TOPO SURVEY DATA PROVIDED BY IO GEOMATICS ON 02/09/2025.
5. COLOURS SHOWN IN THESE DRAWINGS ARE INDICATIVE AND SHOULD NOT BE CONFUSED WITH THOSE OF FINISHED SURFACES.
6. THIS DRAWING IS TO BE READ IN CONJUNCTION WITH ALL OTHER DOCUMENTATION.

KEY

- PERMANENT LAND TAKE BOUNDARY
- TEMPORARY LAND TAKE BOUNDARY
- PROPOSED GREENWAY PAVEMENT
- PROPOSED GRASS VERGE
- PROPOSED EARTHWORKS - FILL
- PROPOSED EARTHWORKS - CUT
- WATERCOURSE

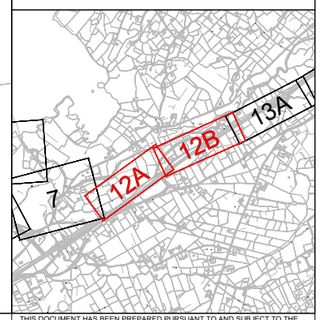

Tionscadal Éireann Project Ireland 2040

Bonneagar Iompair Éireann Transport Infrastructure Ireland

Comhairle Contae Dhún na nGall Donegal County Council

Donegal NRO Oifig Boithre Náisiúnta Dhún na nGall

Greenway

© Copyright Acknowledgements Includes Ordnance Survey Ireland data reproduced under OSi Licence Number 2023/OSi NMA 053. Reproduction infringes Ordnance Survey Ireland and Government of Ireland Copyright.

Purpose of issue

FOR INFORMATION

	By	Check	Date	Suffix
	IL	DK	22/09/25	P02
	IL	DK	14/11/25	P03
	IL	EP	20/03/26	P04
FOR ISSUE	IL	DK	15/06/26	P05
REVISION DETAILS				

SAFETY, HEALTH AND ENVIRONMENTAL INFORMATION BOX

IT IS ASSUMED THAT ALL WORKS ON THIS DRAWING WILL BE CARRIED OUT BY A COMPETENT CONTRACTOR WORKING, WHERE APPROPRIATE, TO AN APPROPRIATE METHOD STATEMENT.

THIS DRAWING IS TO BE USED ONLY FOR THE PURPOSE OF ISSUE THAT IT WAS ISSUED FOR AND IS SUBJECT TO AMENDMENT.

Roughan & O'Donovan-AECOM Alliance

ROD ROUGHAN & O'DONOVAN
AECOM

AECOM
Adelphi Plaza
Georges Street Upper
Dun Laoghaire
Co. Dublin
Ireland
T +353 (0)1 238 3100
www.aecom.com

Roughan & O'Donovan
Arena House
Arena Road
Sandyford
Dublin 18
Ireland
T +353 (0)1 294 0800
www.rod.ie

Project Title

Barnesmore Gap Greenway

Drawing Title

SERIES 0100
GENERAL ARRANGEMENT
SHEET 12 OF 31

THIS DOCUMENT HAS BEEN PREPARED PURSUANT TO AND SUBJECT TO THE TERMS OF ROD-AECOM'S APPOINTMENT BY ITS CLIENT. ROD-AECOM ACCEPTS NO LIABILITY FOR ANY USE OF THIS DOCUMENT OTHER THAN BY ITS ORIGINAL CLIENT OR FOLLOWING ROD-AECOM'S EXPRESS AGREEMENT TO SUCH USE, AND ONLY FOR THE PURPOSES FOR WHICH IT WAS PREPARED AND PROVIDED.

Designed	Drawn	Checked	Approved	Date
---	IL	AM	DK	15/06/26

Internal Project No. 60701883

Suitability S2

Scale @ A1 1:1000

Volume General

Drawing Number
Aecom Project ID 60701883 | Originator -ACM | Volume -HGN-
SW_ZZ_ZZ_ZZ -DR-HG-0107
Location | Type | Role | Number

Rev P05

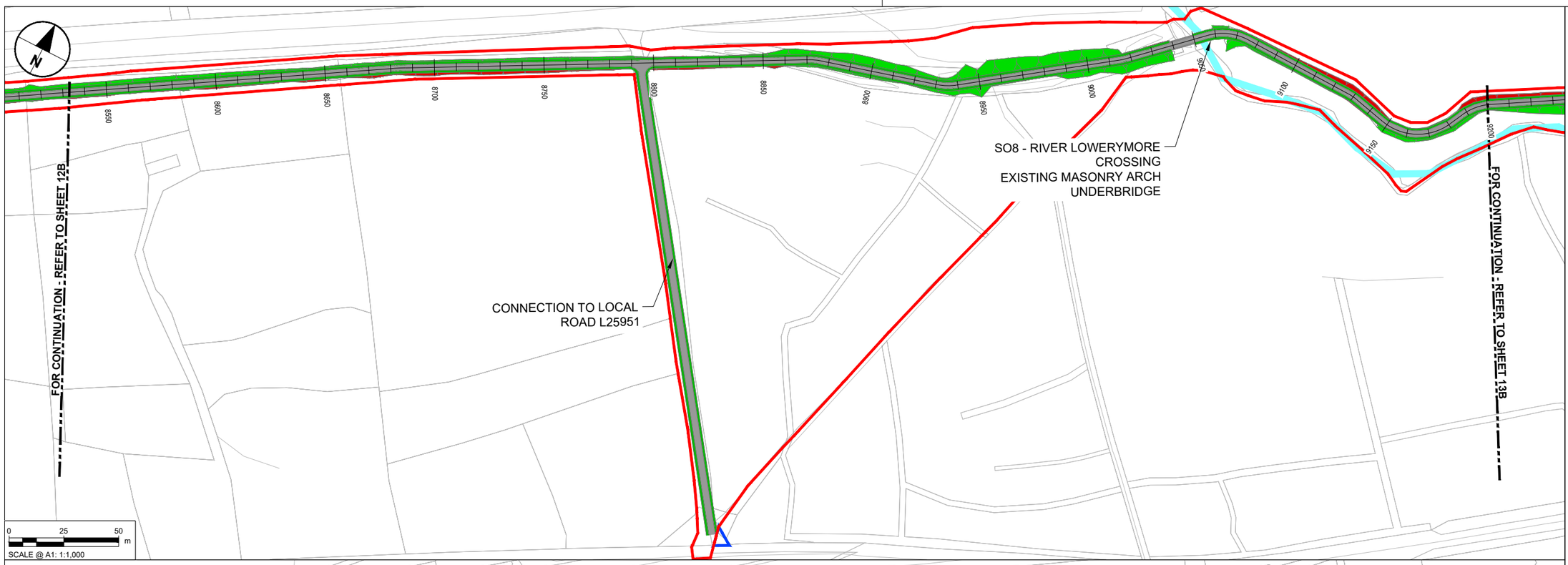

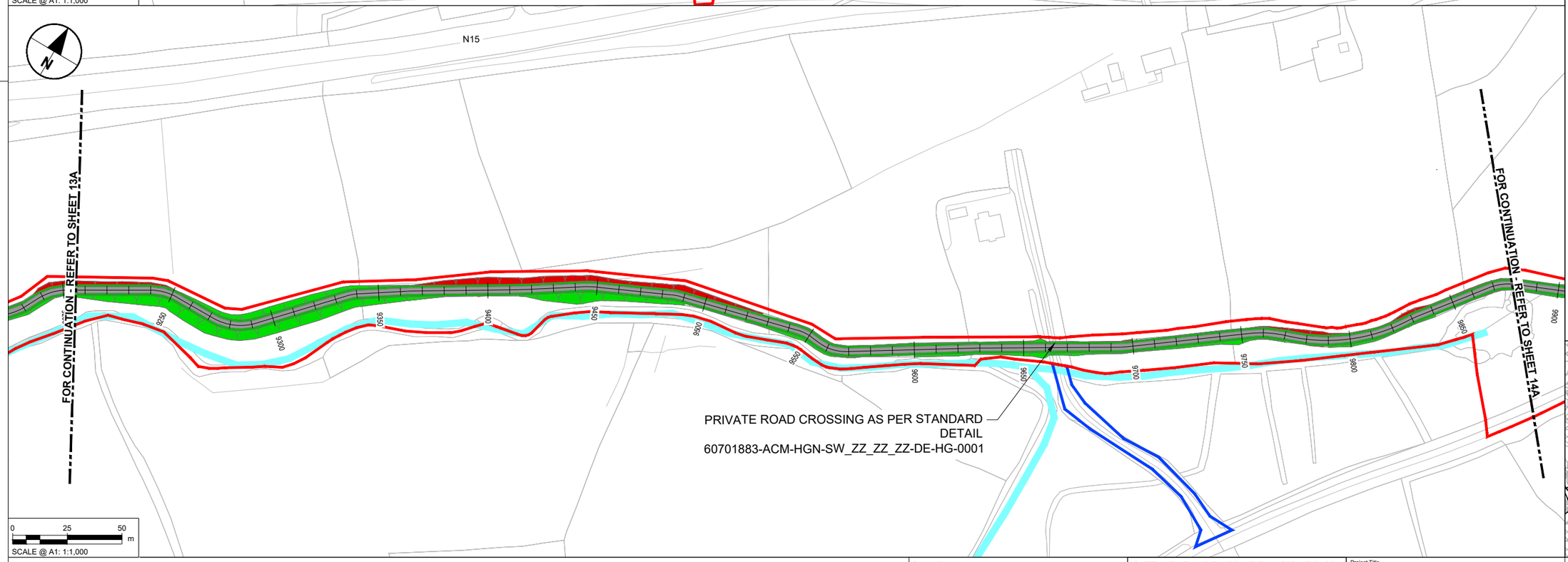

NOTES

1. DO NOT SCALE FROM THIS DRAWING. USE FIGURED DIMENSIONS ONLY. ALL DIMENSIONS ARE IN METRES UNLESS OTHERWISE STATED.
2. ITEMS IN GREY REPRESENT THE EXISTING LAYOUT AND INFRASTRUCTURE UNLESS OTHERWISE STATED.
3. DRAWING IS BASED ON OS MAPPING.
4. EXISTING SURFACE DATA BASED ON MULTIPLE SOURCES;
   - 4.1. LIDAR SURVEY DATA PROVIDED BY TII ON 06/06/2024.
   - 4.2. UAV SURVEY DATA PROVIDED BY IO GEOMATICS ON 21/10/2024.
   - 4.3. TOPO SURVEY DATA PROVIDED BY IO GEOMATICS ON 02/09/2025.
5. COLOURS SHOWN IN THESE DRAWINGS ARE INDICATIVE AND SHOULD NOT BE CONFUSED WITH THOSE OF FINISHED SURFACES.
6. THIS DRAWING IS TO BE READ IN CONJUNCTION WITH ALL OTHER DOCUMENTATION.

KEY

- PERMANENT LAND TAKE BOUNDARY
- TEMPORARY LAND TAKE BOUNDARY
- PROPOSED GREENWAY PAVEMENT
- PROPOSED GRASS VERGE
- PROPOSED EARTHWORKS - FILL
- PROPOSED EARTHWORKS - CUT
- WATERCOURSE

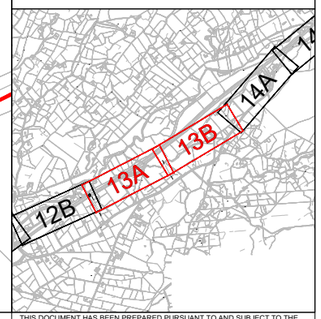

Tionscadal Éireann Project Ireland 2040

Bonneagar Iompair Éireann Transport Infrastructure Ireland

Comhairle Contae Dhún na nGall Donegal County Council

Donegal NRO Oifig Boithre Náisiúnta Dhún na nGall

Greenway

© Copyright Acknowledgements Includes Ordnance Survey Ireland data reproduced under OSi Licence Number 2023/OSi NMA 053. Reproduction infringes Ordnance Survey Ireland and Government of Ireland Copyright.

Purpose of issue

FOR INFORMATION

FOR ISSUE	By / Check	Date	Suffix
	IL / DK	22/09/25	P02
	IL / DK	14/11/25	P03
	IL / EP	20/03/26	P04
	IL / DK	15/06/26	P05

REVISION DETAILS

SAFETY, HEALTH AND ENVIRONMENTAL INFORMATION BOX

IT IS ASSUMED THAT ALL WORKS ON THIS DRAWING WILL BE CARRIED OUT BY A COMPETENT CONTRACTOR WORKING, WHERE APPROPRIATE, TO AN APPROPRIATE METHOD STATEMENT.

THIS DRAWING IS TO BE USED ONLY FOR THE PURPOSE OF ISSUE THAT IT WAS ISSUED FOR AND IS SUBJECT TO AMENDMENT.

Roughan & O'Donovan-AECOM Alliance

ROD Roughan & O'Donovan

AECOM

AECOM
Adelphi Plaza
Georges Street Upper
Dun Laoghaire
Co. Dublin
Ireland
T +353 (0)1 238 3100
www.aecom.com

Roughan & O'Donovan
Arena House
Arena Road
Sandyford
Dublin 18
Ireland
T +353 (0)1 294 0800
www.rod.ie

Project Title

Barnesmore Gap Greenway

Drawing Title

SERIES 0100
GENERAL ARRANGEMENT
SHEET 13 OF 31

THIS DOCUMENT HAS BEEN PREPARED PURSUANT TO AND SUBJECT TO THE TERMS OF ROD-AECOM'S APPOINTMENT BY ITS CLIENT. ROD-AECOM ACCEPTS NO LIABILITY FOR ANY USE OF THIS DOCUMENT OTHER THAN BY ITS ORIGINAL CLIENT OR FOLLOWING ROD-AECOM'S EXPRESS AGREEMENT TO SUCH USE, AND ONLY FOR THE PURPOSES FOR WHICH IT WAS PREPARED AND PROVIDED.

Designed	Drawn	Checked	Approved	Date
---	IL	AM	DK	15/06/26

Internal Project No. 60701883 | Suitability S2

Scale @ A1 1:1000 | Volume General

Drawing Number: Aecom Project ID 60701883 (Location) | Originator -ACM | Volume -HGN- (Type, Role) | SW_ZZ_ZZ_ZZ -DR-HG-0108 (Number)

Rev P05

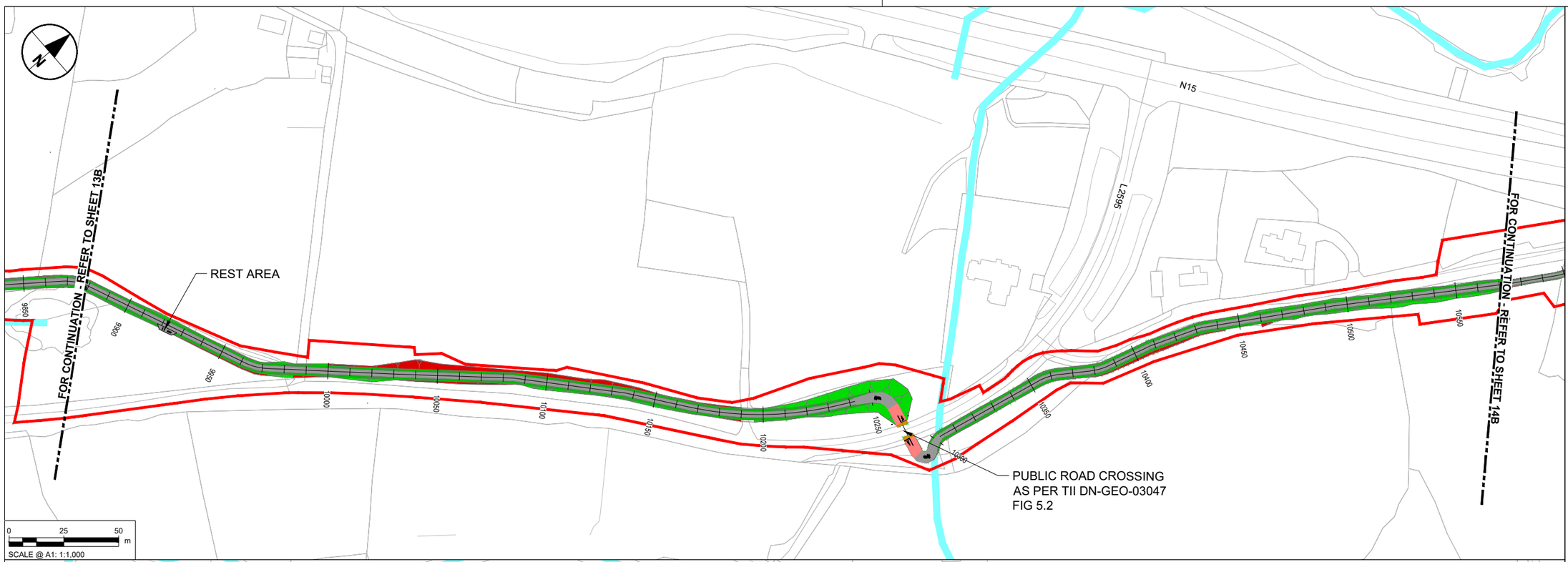

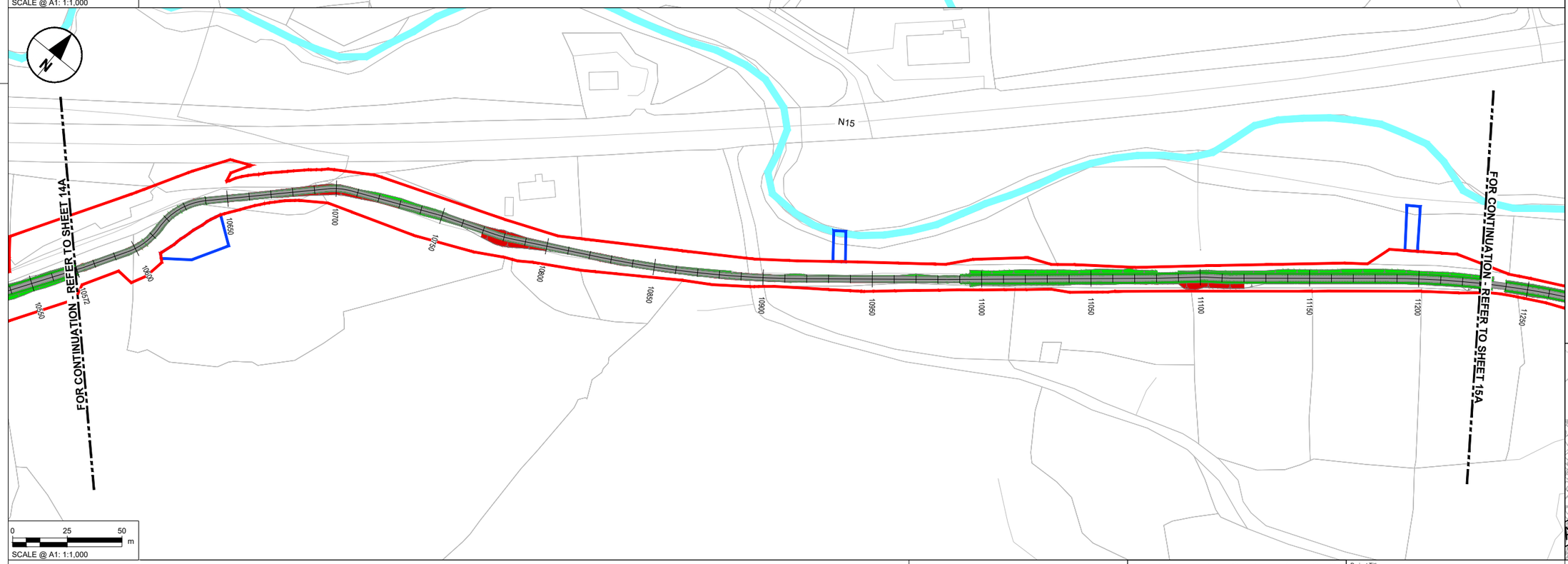

NOTES

1. DO NOT SCALE FROM THIS DRAWING. USE FIGURED DIMENSIONS ONLY. ALL DIMENSIONS ARE IN METRES UNLESS OTHERWISE STATED.
2. ITEMS IN GREY REPRESENT THE EXISTING LAYOUT AND INFRASTRUCTURE UNLESS OTHERWISE STATED.
3. DRAWING IS BASED ON OS MAPPING.
4. EXISTING SURFACE DATA BASED ON MULTIPLE SOURCES;
   - 4.1. LIDAR SURVEY DATA PROVIDED BY TII ON 06/06/2024.
   - 4.2. UAV SURVEY DATA PROVIDED BY IO GEOMATICS ON 21/10/2024.
   - 4.3. TOPO SURVEY DATA PROVIDED BY IO GEOMATICS ON 02/09/2025.
5. COLOURS SHOWN IN THESE DRAWINGS ARE INDICATIVE AND SHOULD NOT BE CONFUSED WITH THOSE OF FINISHED SURFACES.
6. THIS DRAWING IS TO BE READ IN CONJUNCTION WITH ALL OTHER DOCUMENTATION.

KEY

- PERMANENT LAND TAKE BOUNDARY
- TEMPORARY LAND TAKE BOUNDARY
- PROPOSED GREENWAY PAVEMENT
- PROPOSED GRASS VERGE
- PROPOSED EARTHWORKS - FILL
- PROPOSED EARTHWORKS - CUT
- WATERCOURSE

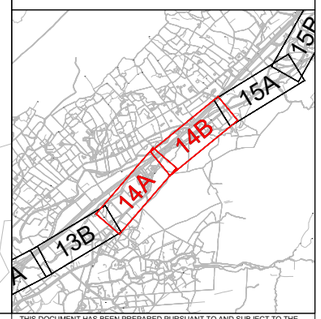

Tionscadal Éireann Project Ireland 2040

Bonneagar Iompair Éireann Transport Infrastructure Ireland

Comhairle Contae Dhún na nGall Donegal County Council

Donegal NRDO Oifig Boirche Náisiúnta Dhún na nGall

Greenway

© Copyright Acknowledgements Includes Ordnance Survey Ireland data reproduced under OSi Licence Number 2023/OSi NMA 053. Reproduction infringes Ordnance Survey Ireland and Government of Ireland Copyright.

Purpose of issue

FOR INFORMATION

	By / Check	Date	Suffix
	IL / DK	22/09/25	P02
	IL / DK	14/11/25	P03
	IL / EP	20/03/26	P04
FOR ISSUE	IL / DK	15/06/26	P05
REVISION DETAILS	By / Check	Date	Suffix

SAFETY, HEALTH AND ENVIRONMENTAL INFORMATION BOX

IT IS ASSUMED THAT ALL WORKS ON THIS DRAWING WILL BE CARRIED OUT BY A COMPETENT CONTRACTOR WORKING, WHERE APPROPRIATE, TO AN APPROPRIATE METHOD STATEMENT.

THIS DRAWING IS TO BE USED ONLY FOR THE PURPOSE OF ISSUE THAT IT WAS ISSUED FOR AND IS SUBJECT TO AMENDMENT.

Roughan & O'Donovan-AECOM Alliance

ROD ROUGHAN & O'DONOVAN
AECOM

AECOM
Adelphi Plaza
Georges Street Upper
Dun Laoghaire
Co. Dublin
Ireland
T +353 (0)1 238 3100
www.aecom.com

Roughan & O'Donovan
Arena House
Arena Road
Sandyford
Dublin 18
Ireland
T +353 (0)1 294 0800
www.rod.ie

Project Title

Barnesmore Gap Greenway

Drawing Title

SERIES 0100
GENERAL ARRANGEMENT
SHEET 14 OF 31

THIS DOCUMENT HAS BEEN PREPARED PURSUANT TO AND SUBJECT TO THE TERMS OF ROD-AECOM'S APPOINTMENT BY ITS CLIENT. ROD-AECOM ACCEPTS NO LIABILITY FOR ANY USE OF THIS DOCUMENT OTHER THAN BY ITS ORIGINAL CLIENT OR FOLLOWING ROD-AECOM'S EXPRESS AGREEMENT TO SUCH USE, AND ONLY FOR THE PURPOSES FOR WHICH IT WAS PREPARED AND PROVIDED.

Designed	Drawn	Checked	Approved	Date
---	IL	AM	DK	15/06/26

Internal Project No.	Suitability
60701883	S2

Scale @ A1	Volume
1:1000	General

Drawing Number

Aecom Project ID	Originator	Volume	Type	Role	Number	Rev
60701883	-ACM	-HGN-	SW_ZZ_ZZ_ZZ	-DR	-HG-0109	P05

Location

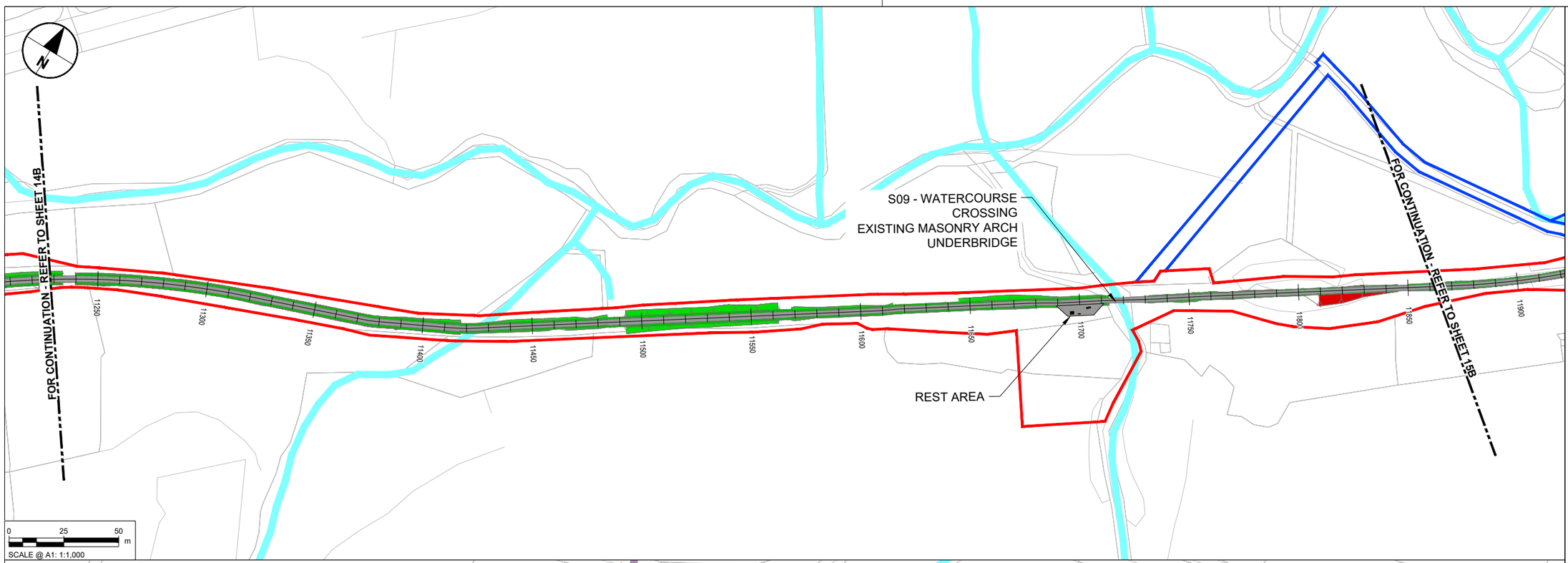

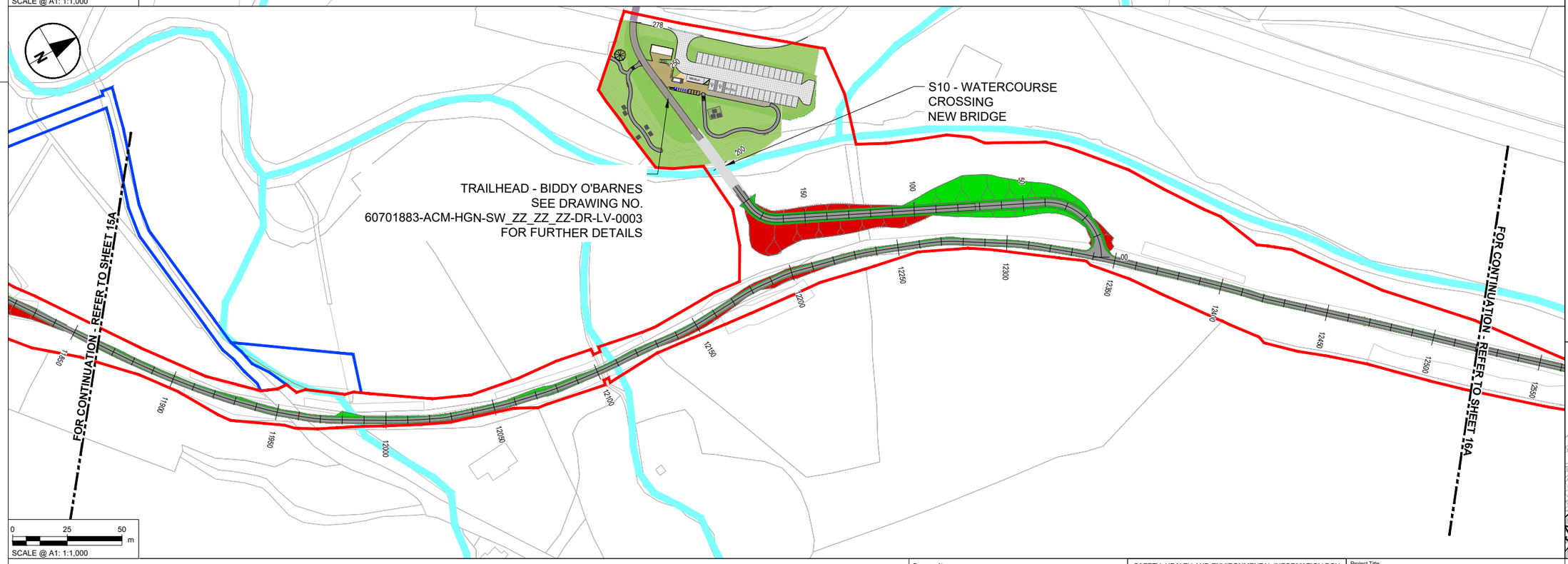

NOTES

1. DO NOT SCALE FROM THIS DRAWING. USE FIGURED DIMENSIONS ONLY. ALL DIMENSIONS ARE IN METRES UNLESS OTHERWISE STATED.
2. ITEMS IN GREY REPRESENT THE EXISTING LAYOUT AND INFRASTRUCTURE UNLESS OTHERWISE STATED.
3. DRAWING IS BASED ON OS MAPPING.
4. EXISTING SURFACE DATA BASED ON MULTIPLE SOURCES;
   - 4.1. LIDAR SURVEY DATA PROVIDED BY TII ON 06/06/2024.
   - 4.2. UAV SURVEY DATA PROVIDED BY IO GEOMATICS ON 21/10/2024.
   - 4.3. TOPO SURVEY DATA PROVIDED BY IO GEOMATICS ON 02/09/2025.
5. COLOURS SHOWN IN THESE DRAWINGS ARE INDICATIVE AND SHOULD NOT BE CONFUSED WITH THOSE OF FINISHED SURFACES.
6. THIS DRAWING IS TO BE READ IN CONJUNCTION WITH ALL OTHER DOCUMENTATION.

KEY

- PERMANENT LAND TAKE BOUNDARY
- TEMPORARY LAND TAKE BOUNDARY
- PROPOSED GREENWAY PAVEMENT
- PROPOSED GRASS VERGE
- PROPOSED EARTHWORKS - FILL
- PROPOSED EARTHWORKS - CUT
- WATERCOURSE

TRAILHEAD KEY

- GRASSCRETE
- ASHPHALT
- RESIN BOUND GRAVEL
- VERGE PLANTING
- HEDGE

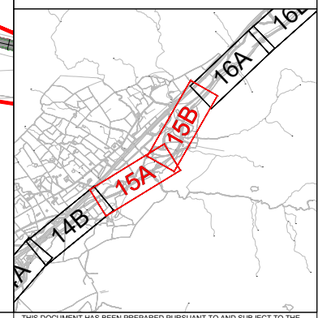

Tionscadal Éireann Project Ireland 2040

Bonneagar Iompair Éireann Transport Infrastructure Ireland

Comhairle Contae Dhún na nGall Donegal County Council

Donegal NRO Oifig Boithne Náisiúnta Dhún na nGall

Greenway

© Copyright Acknowledgements Includes Ordnance Survey Ireland data reproduced under OSi Licence Number 2023/OSi NMA 053. Reproduction infringes Ordnance Survey Ireland and Government of Ireland Copyright.

Purpose of issue

FOR INFORMATION

	By / Check	Date	Suffix
	IL / DK	22/09/25	P02
	IL / DK	14/11/25	P03
	IL / EP	20/03/26	P04
FOR ISSUE	IL / DK	15/06/26	P05
REVISION DETAILS	By / Check	Date	Suffix

SAFETY, HEALTH AND ENVIRONMENTAL INFORMATION BOX

IT IS ASSUMED THAT ALL WORKS ON THIS DRAWING WILL BE CARRIED OUT BY A COMPETENT CONTRACTOR WORKING, WHERE APPROPRIATE, TO AN APPROPRIATE METHOD STATEMENT.

THIS DRAWING IS TO BE USED ONLY FOR THE PURPOSE OF ISSUE THAT IT WAS ISSUED FOR AND IS SUBJECT TO AMENDMENT.

Roughan & O'Donovan-AECOM Alliance

ROD ROUGHAN & O'DONOVAN

AECOM
Adelphi Plaza
Georges Street Upper
Dun Laoghaire
Co. Dublin
Ireland
T +353 (0)1 238 3100
www.aecom.com

Roughan & O'Donovan
Arena House
Arena Road
Sandyford
Dublin 18
Ireland
T +353 (0)1 294 0800
www.rod.ie

Project Title

Barnesmore Gap Greenway

Drawing Title

SERIES 0100
GENERAL ARRANGEMENT
SHEET 15 OF 31

THIS DOCUMENT HAS BEEN PREPARED PURSUANT TO AND SUBJECT TO THE TERMS OF ROD-AECOM'S APPOINTMENT BY ITS CLIENT. ROD-AECOM ACCEPTS NO LIABILITY FOR ANY USE OF THIS DOCUMENT OTHER THAN BY ITS ORIGINAL CLIENT OR FOLLOWING ROD-AECOM'S EXPRESS AGREEMENT TO SUCH USE, AND ONLY FOR THE PURPOSES FOR WHICH IT WAS PREPARED AND PROVIDED.

Designed	Drawn	Checked	Approved	Date
---	IL	AM	DK	15/06/26

Internal Project No. 60701883

Suitability S2

Scale @ A1 1:1000

Volume General

Drawing Number
Aecom Project ID 60701883 | Originator -ACM | Volume -HGN- | Rev P05
SW_ZZ_ZZ_ZZ -DR -HG-0110
Location | Type | Role | Number

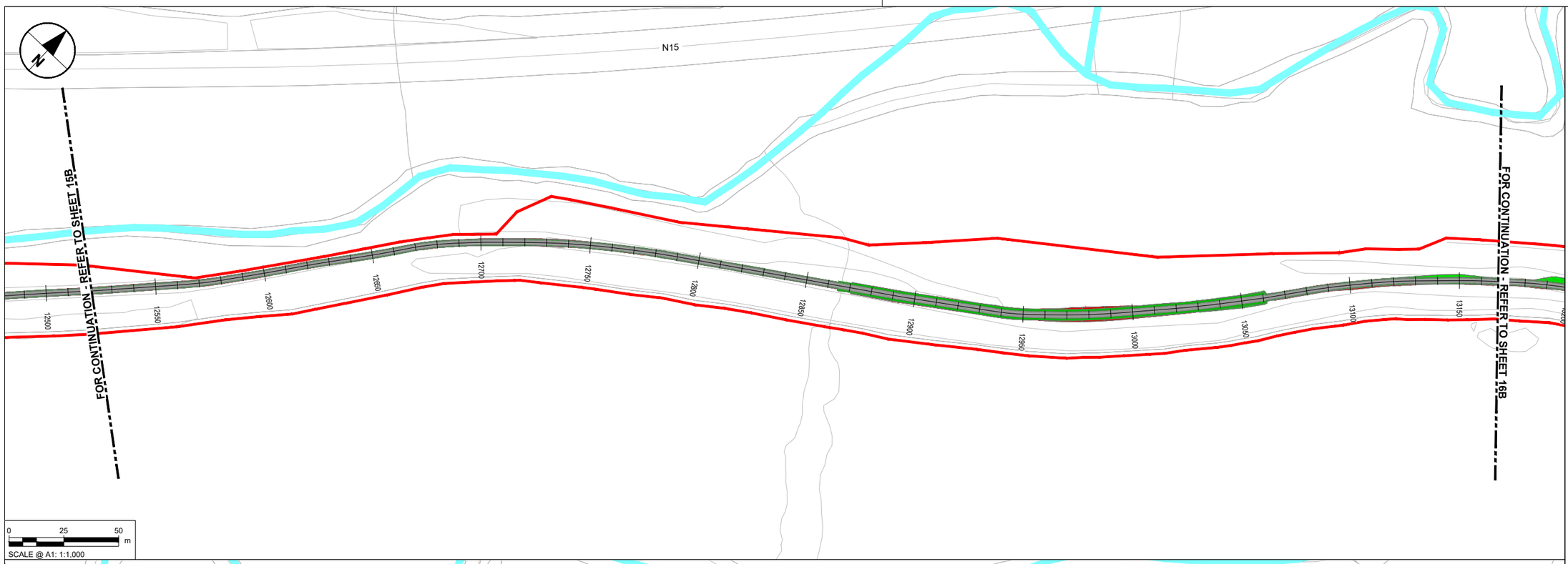

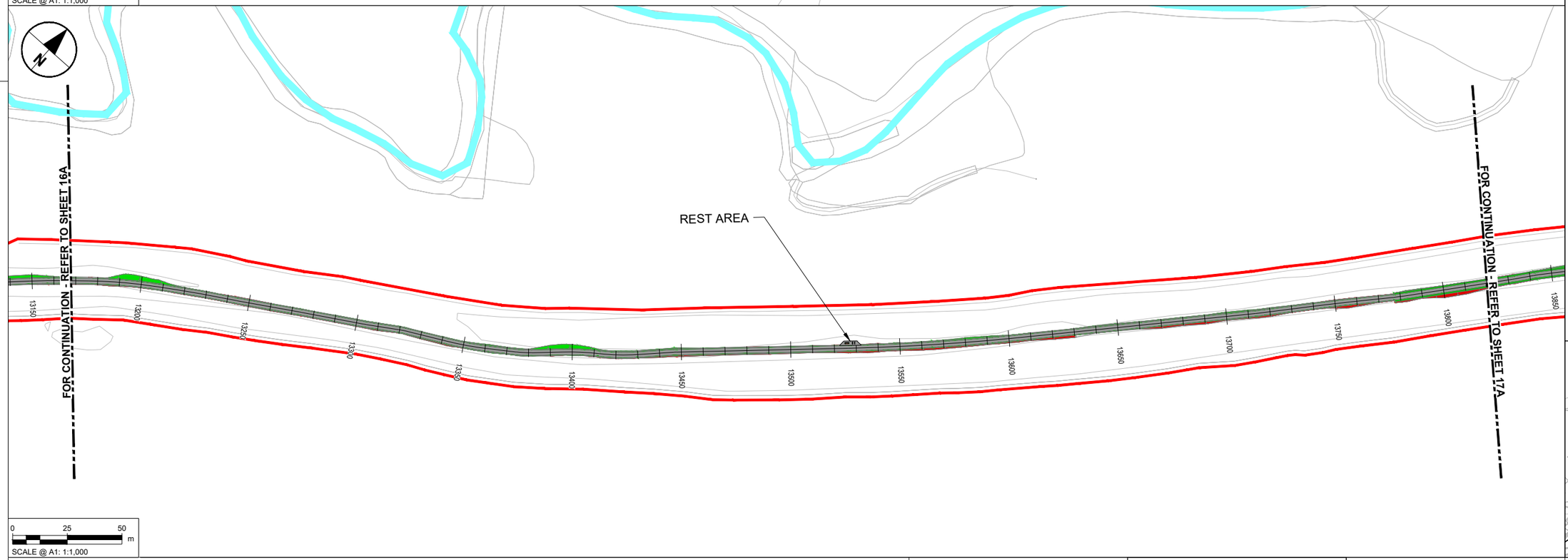

NOTES

1. DO NOT SCALE FROM THIS DRAWING. USE FIGURED DIMENSIONS ONLY. ALL DIMENSIONS ARE IN METRES UNLESS OTHERWISE STATED.
2. ITEMS IN GREY REPRESENT THE EXISTING LAYOUT AND INFRASTRUCTURE UNLESS OTHERWISE STATED.
3. DRAWING IS BASED ON OS MAPPING.
4. EXISTING SURFACE DATA BASED ON MULTIPLE SOURCES;
   - 4.1. LIDAR SURVEY DATA PROVIDED BY TII ON 06/06/2024.
   - 4.2. UAV SURVEY DATA PROVIDED BY IO GEOMATICS ON 21/10/2024.
   - 4.3. TOPO SURVEY DATA PROVIDED BY IO GEOMATICS ON 02/09/2025.
5. COLOURS SHOWN IN THESE DRAWINGS ARE INDICATIVE AND SHOULD NOT BE CONFUSED WITH THOSE OF FINISHED SURFACES.
6. THIS DRAWING IS TO BE READ IN CONJUNCTION WITH ALL OTHER DOCUMENTATION.

KEY

- PERMANENT LAND TAKE BOUNDARY
- TEMPORARY LAND TAKE BOUNDARY
- PROPOSED GREENWAY PAVEMENT
- PROPOSED GRASS VERGE
- PROPOSED EARTHWORKS - FILL
- PROPOSED EARTHWORKS - CUT
- WATERCOURSE

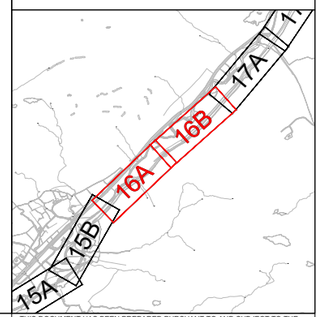

Tionscadal Éireann Project Ireland 2040

Bonneagar Iompair Éireann Transport Infrastructure Ireland

Comhairle Contae Dhún na nGall Donegal County Council

Donegal NRO Oifig Boithre Náisiúnta Dhún na nGall

Greenway

© Copyright Acknowledgements Includes Ordnance Survey Ireland data reproduced under OSi Licence Number 2023/OSi NMA 053. Reproduction infringes Ordnance Survey Ireland and Government of Ireland Copyright.

Purpose of issue

FOR INFORMATION

	By	Check	Date	Suffix
	IL	DK	22/09/25	P02
	IL	DK	14/11/25	P03
	IL	EP	20/03/26	P04
FOR ISSUE	IL	DK	15/06/26	P05
REVISION DETAILS	By	Check	Date	Suffix

SAFETY, HEALTH AND ENVIRONMENTAL INFORMATION BOX

IT IS ASSUMED THAT ALL WORKS ON THIS DRAWING WILL BE CARRIED OUT BY A COMPETENT CONTRACTOR WORKING, WHERE APPROPRIATE, TO AN APPROPRIATE METHOD STATEMENT.

THIS DRAWING IS TO BE USED ONLY FOR THE PURPOSE OF ISSUE THAT IT WAS ISSUED FOR AND IS SUBJECT TO AMENDMENT.

Roughan & O'Donovan-AECOM Alliance

ROD ROUGHAN & O'DONOVAN
AECOM

AECOM
Adelphi Plaza
Georges Street Upper
Dun Laoghaire
Co. Dublin
Ireland
T +353 (0)1 238 3100
www.aecom.com

Roughan & O'Donovan
Arena House
Arena Road
Sandyford
Dublin 18
Ireland
T +353 (0)1 294 0800
www.rod.ie

Project Title

Barnesmore Gap Greenway

Drawing Title

SERIES 0100
GENERAL ARRANGEMENT
SHEET 16 OF 31

THIS DOCUMENT HAS BEEN PREPARED PURSUANT TO AND SUBJECT TO THE TERMS OF ROD-AECOM'S APPOINTMENT BY ITS CLIENT. ROD-AECOM ACCEPTS NO LIABILITY FOR ANY USE OF THIS DOCUMENT OTHER THAN BY ITS ORIGINAL CLIENT OR FOLLOWING ROD-AECOM'S EXPRESS AGREEMENT TO SUCH USE, AND ONLY FOR THE PURPOSES FOR WHICH IT WAS PREPARED AND PROVIDED.

Designed	Drawn	Checked	Approved	Date
---	IL	AM	DK	15/06/26

Internal Project No.	Suitability
60701883	S2

Scale @ A1	Volume
1:1000	General

Drawing Number: 60701883 -ACM -HGN- SW_ZZ_ZZ_ZZ -DR -HG-0111
(Aecom Project ID | Originator | Volume | Location | Type | Role | Number)

Rev: P05



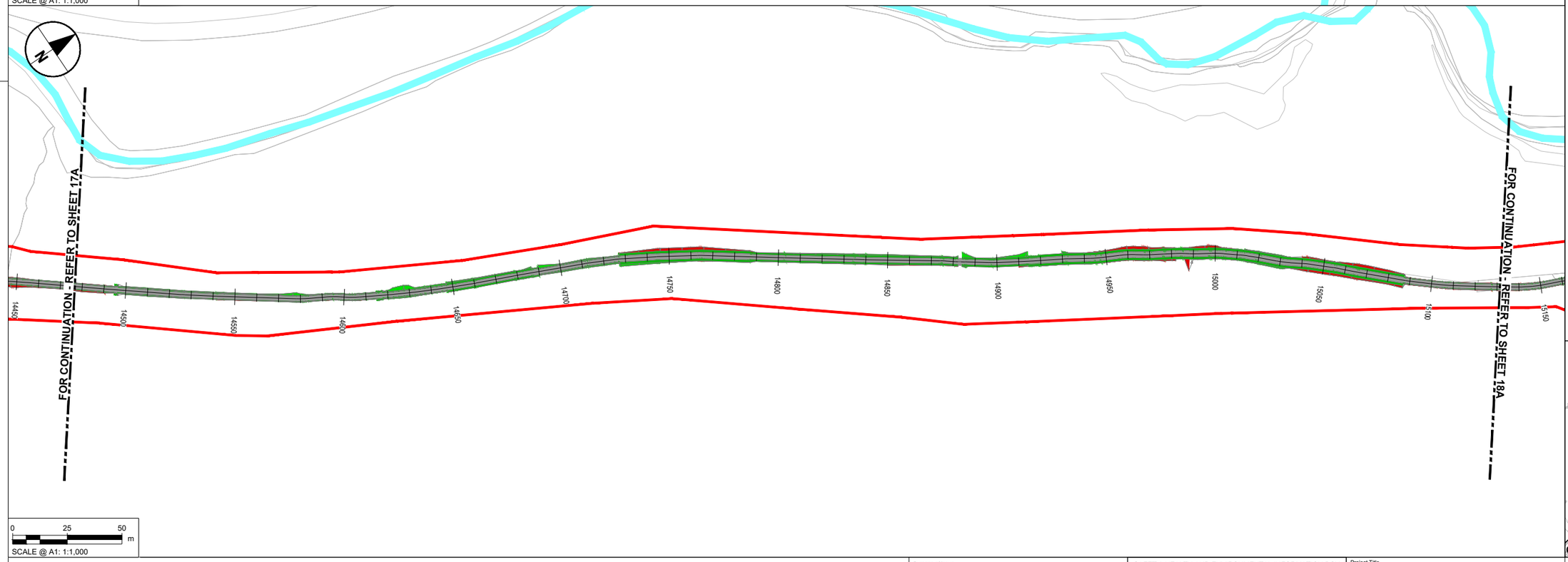

NOTES

1. DO NOT SCALE FROM THIS DRAWING. USE FIGURED DIMENSIONS ONLY. ALL DIMENSIONS ARE IN METRES UNLESS OTHERWISE STATED.
2. ITEMS IN GREY REPRESENT THE EXISTING LAYOUT AND INFRASTRUCTURE UNLESS OTHERWISE STATED.
3. DRAWING IS BASED ON OS MAPPING.
4. EXISTING SURFACE DATA BASED ON MULTIPLE SOURCES;
   - 4.1. LIDAR SURVEY DATA PROVIDED BY TII ON 06/06/2024.
   - 4.2. UAV SURVEY DATA PROVIDED BY IO GEOMATICS ON 21/10/2024.
   - 4.3. TOPO SURVEY DATA PROVIDED BY IO GEOMATICS ON 02/09/2025.
5. COLOURS SHOWN IN THESE DRAWINGS ARE INDICATIVE AND SHOULD NOT BE CONFUSED WITH THOSE OF FINISHED SURFACES.
6. THIS DRAWING IS TO BE READ IN CONJUNCTION WITH ALL OTHER DOCUMENTATION.

KEY

- PERMANENT LAND TAKE BOUNDARY
- TEMPORARY LAND TAKE BOUNDARY
- PROPOSED GREENWAY PAVEMENT
- PROPOSED GRASS VERGE
- PROPOSED EARTHWORKS - FILL
- PROPOSED EARTHWORKS - CUT
- WATERCOURSE

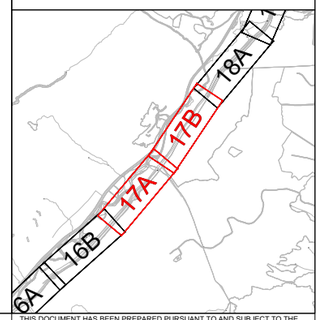

Tionscadal Éireann Project Ireland 2040

Bonneagar Iompair Éireann Transport Infrastructure Ireland

Comhairle Contae Dhún na nGall Donegal County Council

Donegal NRO Oifig Boithne Náisiúnta Dhún na nGall

Greenway

© Copyright Acknowledgements Includes Ordnance Survey Ireland data reproduced under OSi Licence Number 2023/OSi NMA 053. Reproduction infringes Ordnance Survey Ireland and Government of Ireland Copyright.

Purpose of issue

FOR INFORMATION

	By	Check	Date	Suffix
	IL	DK	22/09/25	P02
	IL	DK	14/11/25	P03
	IL	EP	20/03/26	P04
FOR ISSUE	IL	DK	15/06/26	P05
REVISION DETAILS				

SAFETY, HEALTH AND ENVIRONMENTAL INFORMATION BOX

IT IS ASSUMED THAT ALL WORKS ON THIS DRAWING WILL BE CARRIED OUT BY A COMPETENT CONTRACTOR WORKING, WHERE APPROPRIATE, TO AN APPROPRIATE METHOD STATEMENT.

THIS DRAWING IS TO BE USED ONLY FOR THE PURPOSE OF ISSUE THAT IT WAS ISSUED FOR AND IS SUBJECT TO AMENDMENT.

Roughan & O'Donovan-AECOM Alliance

ROD ROUGHAN & O'DONOVAN
AECOM

AECOM
Adelphi Plaza
Georges Street Upper
Dun Laoghaire
Co. Dublin
Ireland
T +353 (0)1 238 3100
www.aecom.com

Roughan & O'Donovan
Arena House
Arena Road
Sandyford
Dublin 18
Ireland
T +353 (0)1 294 0800
www.rod.ie

Project Title

Barnesmore Gap Greenway

Drawing Title

SERIES 0100
GENERAL ARRANGEMENT
SHEET 17 OF 31

THIS DOCUMENT HAS BEEN PREPARED PURSUANT TO AND SUBJECT TO THE TERMS OF ROD-AECOM'S APPOINTMENT BY ITS CLIENT. ROD-AECOM ACCEPTS NO LIABILITY FOR ANY USE OF THIS DOCUMENT OTHER THAN BY ITS ORIGINAL CLIENT OR FOLLOWING ROD-AECOM'S EXPRESS AGREEMENT TO SUCH USE. AND ONLY FOR THE PURPOSES FOR WHICH IT WAS PREPARED AND PROVIDED.

Designed	Drawn	Checked	Approved	Date
---	IL	AM	DK	15/06/26

Internal Project No.	Suitability
60701883	S2

Scale @ A1	Volume
1:1000	General

Drawing Number

Aecom Project ID	Originator	Volume	Location	Type	Role	Number	Rev
60701883	-ACM	-HGN-	SW_ZZ_ZZ_ZZ	-DR	-HG	-0112	P05

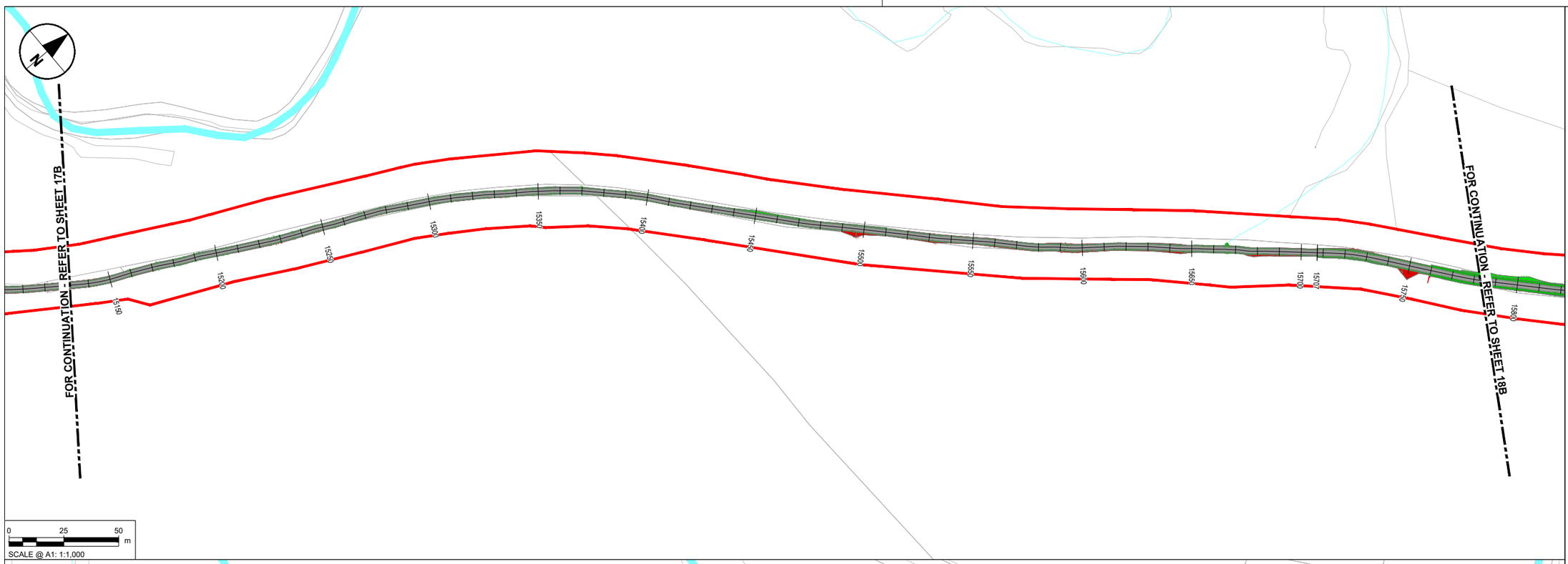

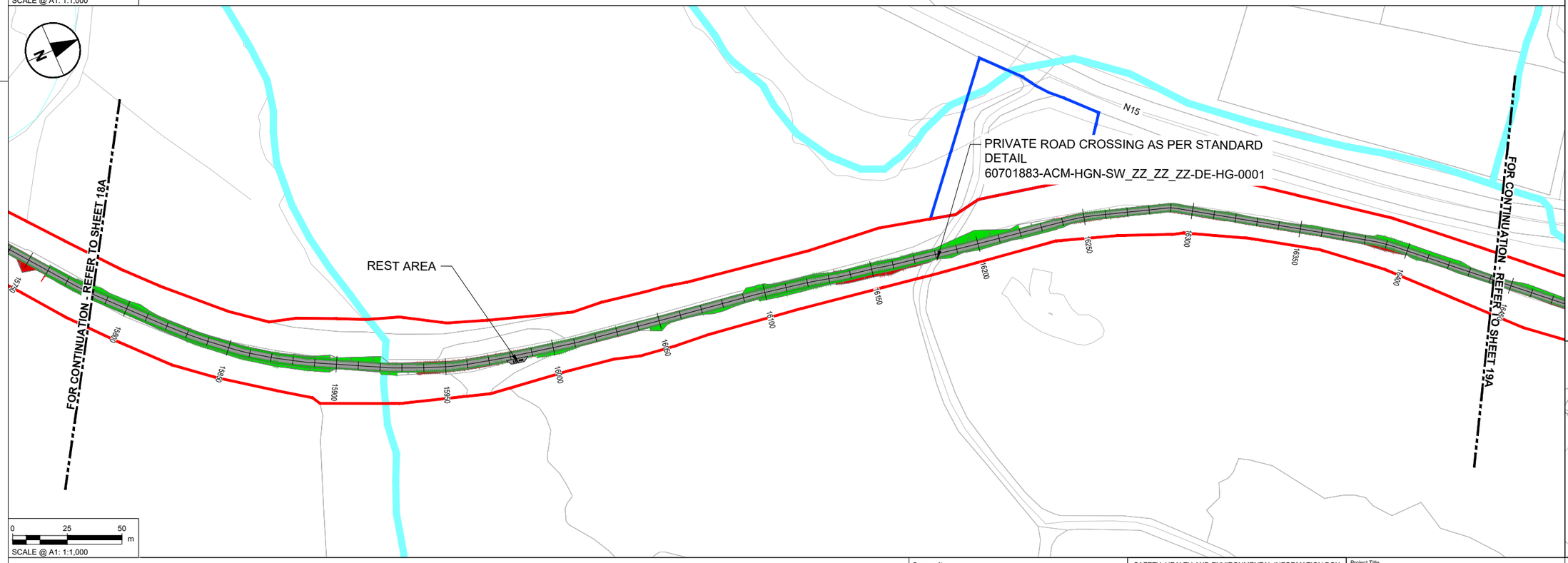

NOTES

1. DO NOT SCALE FROM THIS DRAWING. USE FIGURED DIMENSIONS ONLY. ALL DIMENSIONS ARE IN METRES UNLESS OTHERWISE STATED.
2. ITEMS IN GREY REPRESENT THE EXISTING LAYOUT AND INFRASTRUCTURE UNLESS OTHERWISE STATED.
3. DRAWING IS BASED ON OS MAPPING.
4. EXISTING SURFACE DATA BASED ON MULTIPLE SOURCES;
   - 4.1. LIDAR SURVEY DATA PROVIDED BY TII ON 06/06/2024.
   - 4.2. UAV SURVEY DATA PROVIDED BY IO GEOMATICS ON 21/10/2024.
   - 4.3. TOPO SURVEY DATA PROVIDED BY IO GEOMATICS ON 02/09/2025.
5. COLOURS SHOWN IN THESE DRAWINGS ARE INDICATIVE AND SHOULD NOT BE CONFUSED WITH THOSE OF FINISHED SURFACES.
6. THIS DRAWING IS TO BE READ IN CONJUNCTION WITH ALL OTHER DOCUMENTATION.

KEY

- PERMANENT LAND TAKE BOUNDARY
- TEMPORARY LAND TAKE BOUNDARY
- PROPOSED GREENWAY PAVEMENT
- PROPOSED GRASS VERGE
- PROPOSED EARTHWORKS - FILL
- PROPOSED EARTHWORKS - CUT
- WATERCOURSE

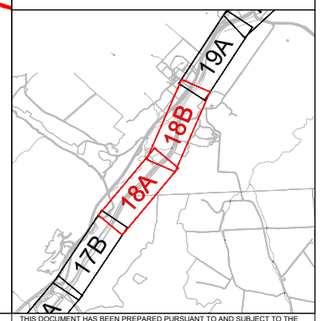

Tionscadal Éireann Project Ireland 2040

Bonneagar Iompair Éireann Transport Infrastructure Ireland

Comhairle Contae Dhún na nGall Donegal County Council

Donegal NRO Oifig Boithre Náisiúnta Dhún na nGall

Greenway

© Copyright Acknowledgements Includes Ordnance Survey Ireland data reproduced under OSi Licence Number 2023/OSi NMA 053. Reproduction infringes Ordnance Survey Ireland and Government of Ireland Copyright.

Purpose of issue

FOR INFORMATION

	By	Check	Date	Suffix
	IL	DK	22/09/25	P02
	IL	DK	14/11/25	P03
	IL	EP	20/03/26	P04
FOR ISSUE	IL	DK	15/06/26	P05

REVISION DETAILS

SAFETY, HEALTH AND ENVIRONMENTAL INFORMATION BOX

IT IS ASSUMED THAT ALL WORKS ON THIS DRAWING WILL BE CARRIED OUT BY A COMPETENT CONTRACTOR WORKING, WHERE APPROPRIATE, TO AN APPROPRIATE METHOD STATEMENT.

THIS DRAWING IS TO BE USED ONLY FOR THE PURPOSE OF ISSUE THAT IT WAS ISSUED FOR AND IS SUBJECT TO AMENDMENT.

Roughan & O'Donovan-AECOM Alliance

ROD ROUGHAN & O'DONOVAN
AECOM

AECOM
Adelphi Plaza
Georges Street Upper
Dun Laoghaire
Co. Dublin
Ireland
T +353 (0)1 238 3100
www.aecom.com

Roughan & O'Donovan
Arena House
Arena Road
Sandyford
Dublin 18
Ireland
T +353 (0)1 294 0800
www.rod.ie

Project Title

Barnesmore Gap Greenway

Drawing Title

SERIES 0100
GENERAL ARRANGEMENT
SHEET 18 OF 31

THIS DOCUMENT HAS BEEN PREPARED PURSUANT TO AND SUBJECT TO THE TERMS OF ROD-AECOM'S APPOINTMENT BY ITS CLIENT. ROD-AECOM ACCEPTS NO LIABILITY FOR ANY USE OF THIS DOCUMENT OTHER THAN BY ITS ORIGINAL CLIENT OR FOLLOWING ROD-AECOM'S EXPRESS AGREEMENT TO SUCH USE, AND ONLY FOR THE PURPOSES FOR WHICH IT WAS PREPARED AND PROVIDED.

Designed	Drawn	Checked	Approved	Date
---	IL	AM	DK	15/06/26

Internal Project No.	Suitability
60701883	S2

Scale @ A1	Volume
1:1000	General

Drawing Number (Aecom Project ID – Originator – Volume – Role – Type – Number)	Rev
60701883-ACM-HGN-SW_ZZ_ZZ_ZZ-DR-HG-0113	P05

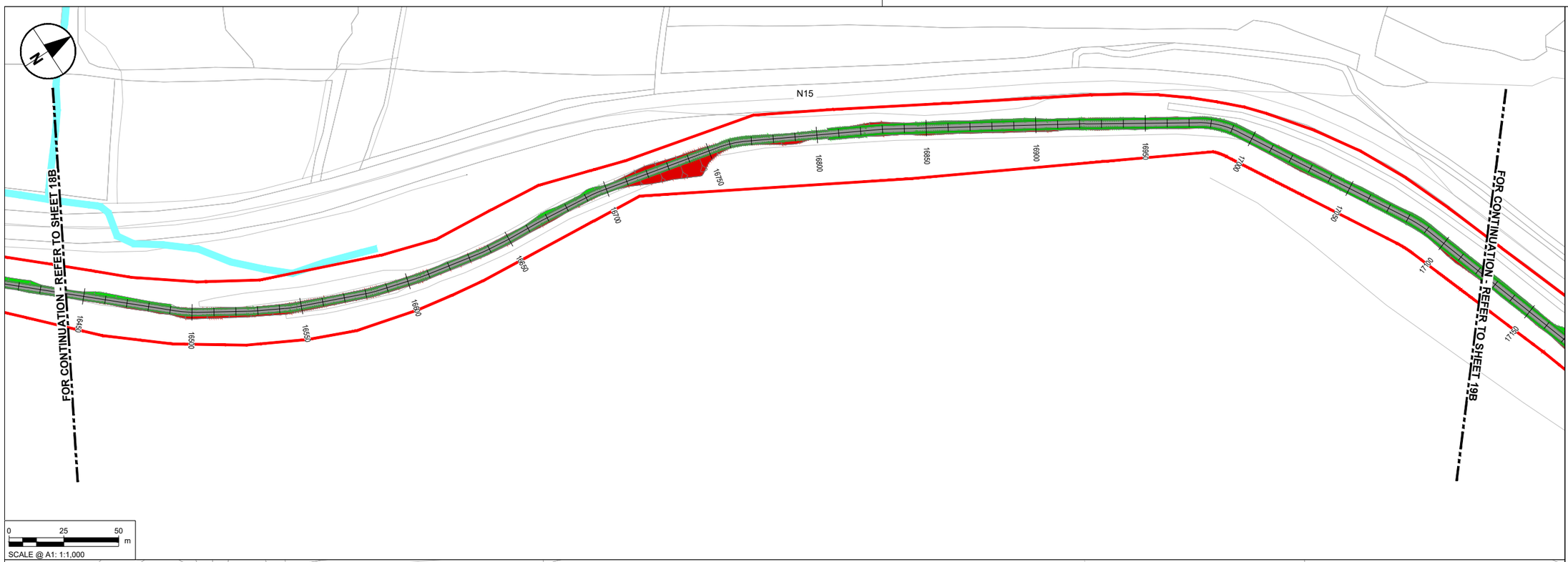

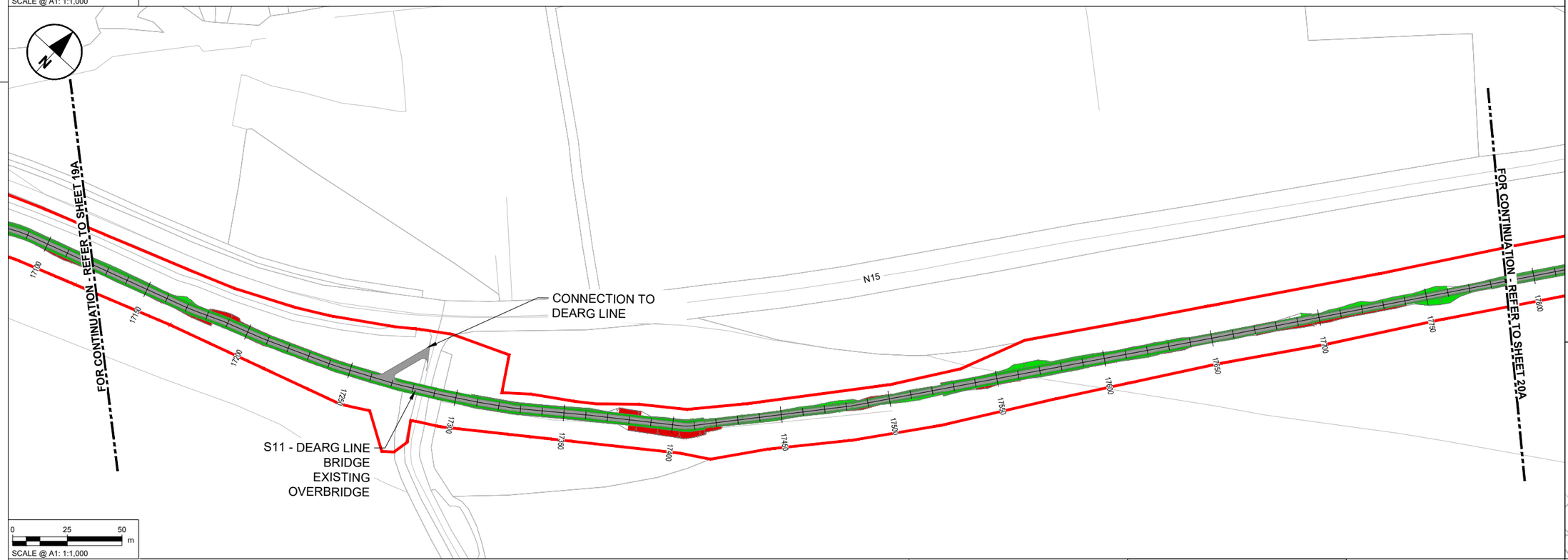

NOTES

1. DO NOT SCALE FROM THIS DRAWING. USE FIGURED DIMENSIONS ONLY. ALL DIMENSIONS ARE IN METRES UNLESS OTHERWISE STATED.
2. ITEMS IN GREY REPRESENT THE EXISTING LAYOUT AND INFRASTRUCTURE UNLESS OTHERWISE STATED.
3. DRAWING IS BASED ON OS MAPPING.
4. EXISTING SURFACE DATA BASED ON MULTIPLE SOURCES;
   - 4.1. LIDAR SURVEY DATA PROVIDED BY TII ON 06/06/2024.
   - 4.2. UAV SURVEY DATA PROVIDED BY IO GEOMATICS ON 21/10/2024.
   - 4.3. TOPO SURVEY DATA PROVIDED BY IO GEOMATICS ON 02/09/2025.
5. COLOURS SHOWN IN THESE DRAWINGS ARE INDICATIVE AND SHOULD NOT BE CONFUSED WITH THOSE OF FINISHED SURFACES.
6. THIS DRAWING IS TO BE READ IN CONJUNCTION WITH ALL OTHER DOCUMENTATION.

KEY

- PERMANENT LAND TAKE BOUNDARY
- TEMPORARY LAND TAKE BOUNDARY
- PROPOSED GREENWAY PAVEMENT
- PROPOSED GRASS VERGE
- PROPOSED EARTHWORKS - FILL
- PROPOSED EARTHWORKS - CUT
- WATERCOURSE

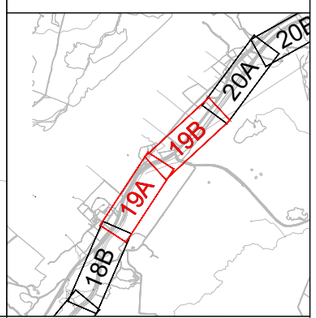

Tionscadal Éireann Project Ireland 2040

Bonneagar Iompair Éireann Transport Infrastructure Ireland

Comhairle Contae Dhún na nGall Donegal County Council

Donegal NRO Oifig Boichte Naisiúnta Dhún na nGall

Greenway

© Copyright Acknowledgements Includes Ordnance Survey Ireland data reproduced under OSi Licence Number 2023/OSi NMA 053. Reproduction infringes Ordnance Survey Ireland and Government of Ireland Copyright.

Purpose of issue

FOR INFORMATION

	By	Check	Date	Suffix
	IL	DK	22/09/25	P02
	IL	DK	14/11/25	P03
	IL	EP	20/03/26	P04
FOR ISSUE	IL	DK	15/06/26	P05
REVISION DETAILS	By	Check	Date	Suffix

SAFETY, HEALTH AND ENVIRONMENTAL INFORMATION BOX

IT IS ASSUMED THAT ALL WORKS ON THIS DRAWING WILL BE CARRIED OUT BY A COMPETENT CONTRACTOR WORKING, WHERE APPROPRIATE, TO AN APPROPRIATE METHOD STATEMENT.

THIS DRAWING IS TO BE USED ONLY FOR THE PURPOSE OF ISSUE THAT IT WAS ISSUED FOR AND IS SUBJECT TO AMENDMENT.

Roughan & O'Donovan-AECOM Alliance

ROD ROUGHAN & O'DONOVAN

AECOM

AECOM
Adelphi Plaza
Georges Street Upper
Dun Laoghaire
Co. Dublin
Ireland
T +353 (0)1 238 3100
www.aecom.com

Roughan & O'Donovan
Arena House
Arena Road
Sandyford
Dublin 18
Ireland
T +353 (0)1 294 0800
www.rod.ie

Project Title

Barnesmore Gap Greenway

Drawing Title

SERIES 0100 GENERAL ARRANGEMENT SHEET 19 OF 31

THIS DOCUMENT HAS BEEN PREPARED PURSUANT TO AND SUBJECT TO THE TERMS OF ROD-AECOM'S APPOINTMENT BY ITS CLIENT. ROD-AECOM ACCEPTS NO LIABILITY FOR ANY USE OF THIS DOCUMENT OTHER THAN BY ITS ORIGINAL CLIENT OR FOLLOWING ROD-AECOM'S EXPRESS AGREEMENT TO SUCH USE, AND ONLY FOR THE PURPOSES FOR WHICH IT WAS PREPARED AND PROVIDED.

Designed	Drawn	Checked	Approved	Date
---	IL	AM	DK	15/06/26

Internal Project No. 60701883 | Suitability S2

Scale @ A1 1:1000 | Volume General

Drawing Number: Aecom Project ID 60701883 - Originator ACM - Volume HGN - Location SW_ZZ_ZZ_ZZ - Type DR - Role HG - Number 0114

Rev P05

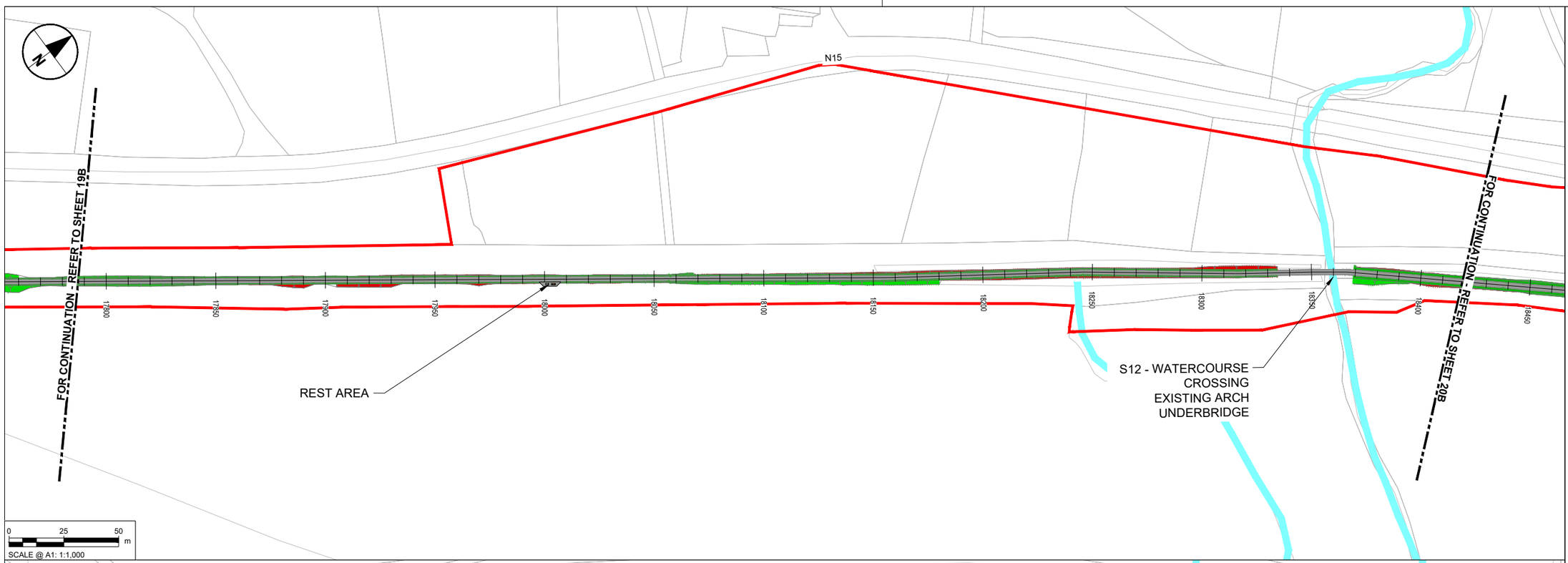

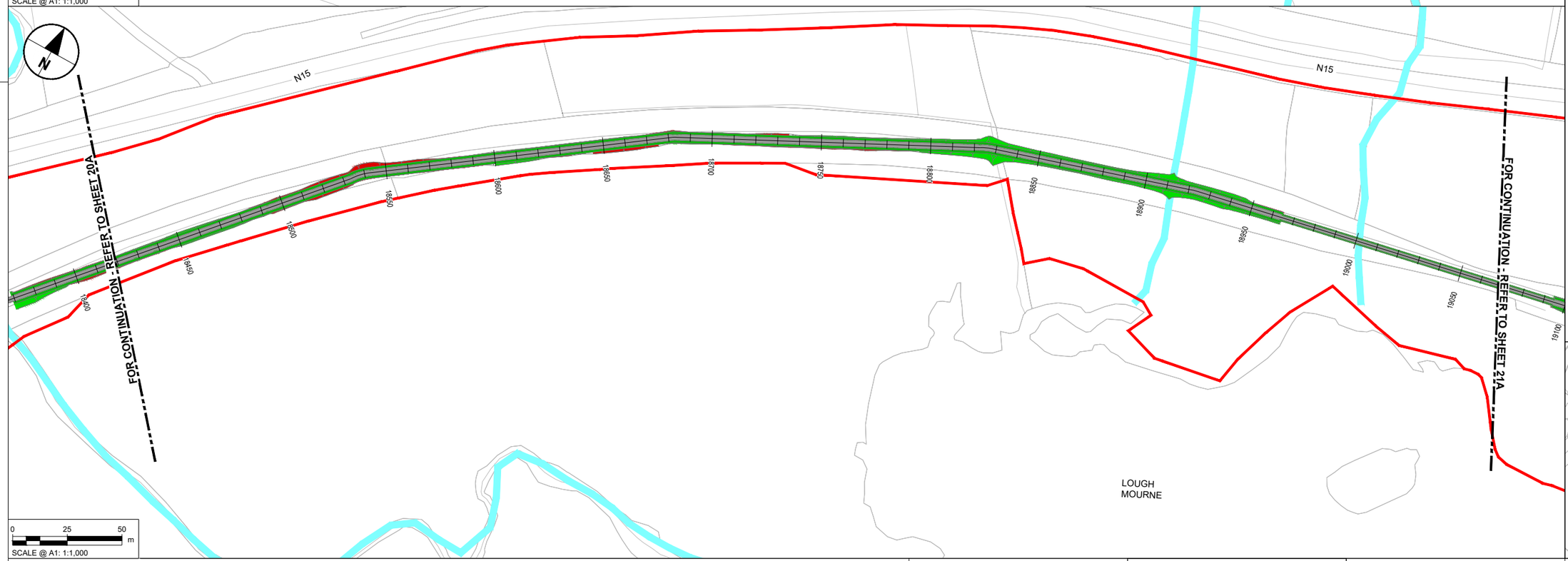

NOTES

1. DO NOT SCALE FROM THIS DRAWING. USE FIGURED DIMENSIONS ONLY. ALL DIMENSIONS ARE IN METRES UNLESS OTHERWISE STATED.
2. ITEMS IN GREY REPRESENT THE EXISTING LAYOUT AND INFRASTRUCTURE UNLESS OTHERWISE STATED.
3. DRAWING IS BASED ON OS MAPPING.
4. EXISTING SURFACE DATA BASED ON MULTIPLE SOURCES;
   - 4.1. LIDAR SURVEY DATA PROVIDED BY TII ON 06/06/2024.
   - 4.2. UAV SURVEY DATA PROVIDED BY IO GEOMATICS ON 21/10/2024.
   - 4.3. TOPO SURVEY DATA PROVIDED BY IO GEOMATICS ON 02/09/2025.
5. COLOURS SHOWN IN THESE DRAWINGS ARE INDICATIVE AND SHOULD NOT BE CONFUSED WITH THOSE OF FINISHED SURFACES.
6. THIS DRAWING IS TO BE READ IN CONJUNCTION WITH ALL OTHER DOCUMENTATION.

KEY

- PERMANENT LAND TAKE BOUNDARY
- TEMPORARY LAND TAKE BOUNDARY
- PROPOSED GREENWAY PAVEMENT
- PROPOSED GRASS VERGE
- PROPOSED EARTHWORKS - FILL
- PROPOSED EARTHWORKS - CUT
- WATERCOURSE

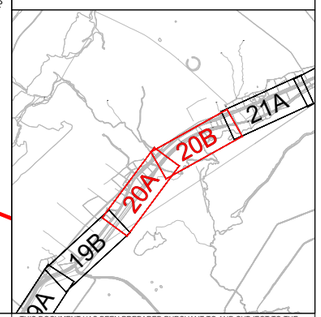

Tionscadal Éireann Project Ireland 2040

Bonneagar Iompair Éireann Transport Infrastructure Ireland

Comhairle Contae Dhún na nGall Donegal County Council

Donegal NRO Oifig Boichne Naisiúnta Dhún na nGall

Greenway

© Copyright Acknowledgements Includes Ordnance Survey Ireland data reproduced under OSi Licence Number 2023/OSi NMA 053. Reproduction infringes Ordnance Survey Ireland and Government of Ireland Copyright.

Purpose of issue

FOR INFORMATION

	By	Check	Date	Suffix
	IL	DK	22/09/25	P02
	IL	DK	14/11/25	P03
	IL	EP	20/03/26	P04
FOR ISSUE	IL	DK	15/06/26	P05
REVISION DETAILS				

SAFETY, HEALTH AND ENVIRONMENTAL INFORMATION BOX

IT IS ASSUMED THAT ALL WORKS ON THIS DRAWING WILL BE CARRIED OUT BY A COMPETENT CONTRACTOR WORKING, WHERE APPROPRIATE, TO AN APPROPRIATE METHOD STATEMENT.

THIS DRAWING IS TO BE USED ONLY FOR THE PURPOSE OF ISSUE THAT IT WAS ISSUED FOR AND IS SUBJECT TO AMENDMENT.

Roughan & O'Donovan-AECOM Alliance

AECOM
Adelphi Plaza
Georges Street Upper
Dun Laoghaire
Co. Dublin
Ireland
T +353 (0)1 238 3100
www.aecom.com

Roughan & O'Donovan
Arena House
Arena Road
Sandyford
Dublin 18
Ireland
T +353 (0)1 294 0800
www.rod.ie

Project Title

Barnesmore Gap Greenway

Drawing Title

SERIES 0100 GENERAL ARRANGEMENT SHEET 20 OF 31

THIS DOCUMENT HAS BEEN PREPARED PURSUANT TO AND SUBJECT TO THE TERMS OF ROD-AECOM'S APPOINTMENT BY ITS CLIENT. ROD-AECOM ACCEPTS NO LIABILITY FOR ANY USE OF THIS DOCUMENT OTHER THAN BY ITS ORIGINAL CLIENT OR FOLLOWING ROD-AECOM'S EXPRESS AGREEMENT TO SUCH USE, AND ONLY FOR THE PURPOSES FOR WHICH IT WAS PREPARED AND PROVIDED.

Designed	Drawn	Checked	Approved	Date
---	IL	AM	DK	15/06/26

Internal Project No.	Suitability
60701883	S2

Scale @ A1	Volume
1:1000	General

Drawing Number

Aecom Project ID	Originator	Volume	Location	Type	Role	Number	Rev
60701883	-ACM	-HGN-	SW_ZZ_ZZ_ZZ	-DR	-HG	-0115	P05

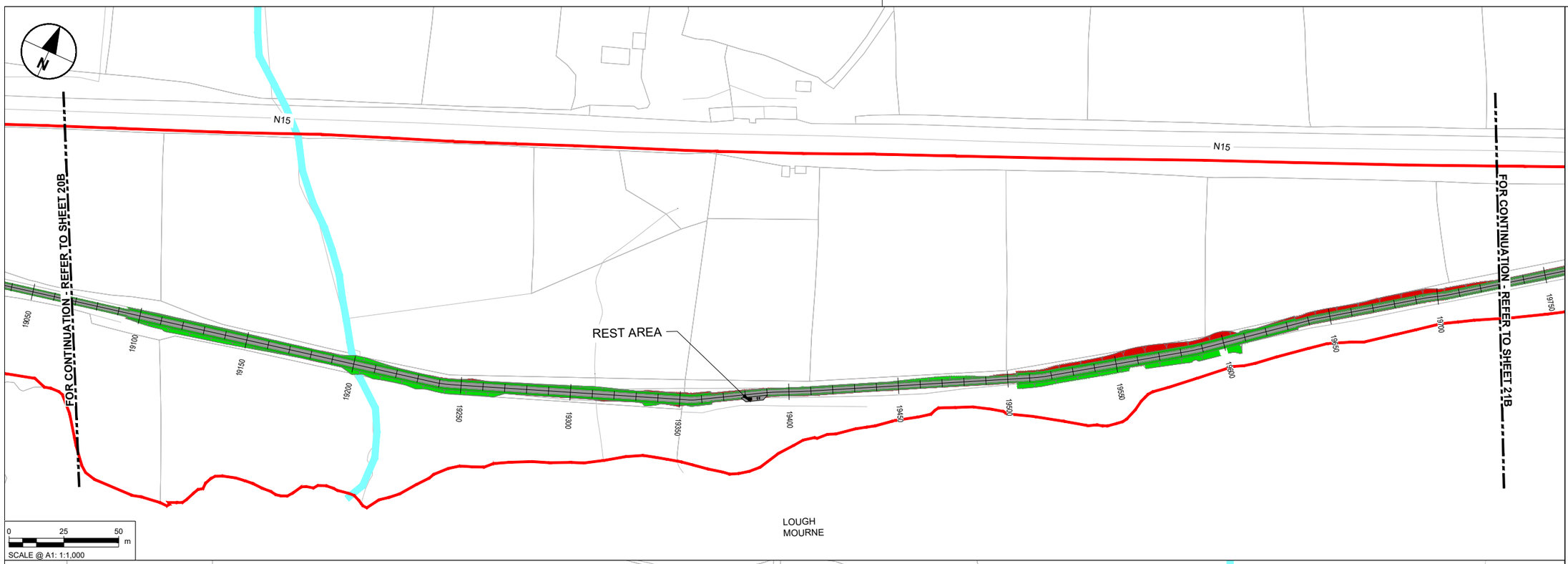

NOTES

1. DO NOT SCALE FROM THIS DRAWING. USE FIGURED DIMENSIONS ONLY. ALL DIMENSIONS ARE IN METRES UNLESS OTHERWISE STATED.
2. ITEMS IN GREY REPRESENT THE EXISTING LAYOUT AND INFRASTRUCTURE UNLESS OTHERWISE STATED.
3. DRAWING IS BASED ON OS MAPPING.
4. EXISTING SURFACE DATA BASED ON MULTIPLE SOURCES;
   - 4.1. LIDAR SURVEY DATA PROVIDED BY TII ON 06/06/2024.
   - 4.2. UAV SURVEY DATA PROVIDED BY IO GEOMATICS ON 21/10/2024.
   - 4.3. TOPO SURVEY DATA PROVIDED BY IO GEOMATICS ON 02/09/2025.
5. COLOURS SHOWN IN THESE DRAWINGS ARE INDICATIVE AND SHOULD NOT BE CONFUSED WITH THOSE OF FINISHED SURFACES.
6. THIS DRAWING IS TO BE READ IN CONJUNCTION WITH ALL OTHER DOCUMENTATION.

KEY

- PERMANENT LAND TAKE BOUNDARY
- TEMPORARY LAND TAKE BOUNDARY
- PROPOSED GREENWAY PAVEMENT
- PROPOSED GRASS VERGE
- PROPOSED EARTHWORKS - FILL
- PROPOSED EARTHWORKS - CUT
- WATERCOURSE

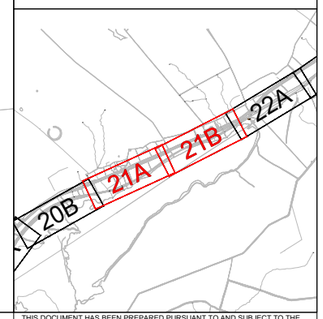

Tionscadal Éireann Project Ireland 2040

Bonneagar Iompair Éireann Transport Infrastructure Ireland

Comhairle Contae Dhún na nGall Donegal County Council

Donegal NRO Oifig Boithre Náisiúnta Dhún na nGall

Greenway

© Copyright Acknowledgements Includes Ordnance Survey Ireland data reproduced under OSi Licence Number 2023/OSi NMA 053. Reproduction infringes Ordnance Survey Ireland and Government of Ireland Copyright.

Purpose of issue

FOR INFORMATION

REVISION DETAILS	By / Check	Date	Suffix
	IL / DK	22/09/25	P02
	IL / DK	14/11/25	P03
	IL / EP	20/03/26	P04
FOR ISSUE	IL / DK	15/06/26	P05

SAFETY, HEALTH AND ENVIRONMENTAL INFORMATION BOX

IT IS ASSUMED THAT ALL WORKS ON THIS DRAWING WILL BE CARRIED OUT BY A COMPETENT CONTRACTOR WORKING, WHERE APPROPRIATE, TO AN APPROPRIATE METHOD STATEMENT.

THIS DRAWING IS TO BE USED ONLY FOR THE PURPOSE OF ISSUE THAT IT WAS ISSUED FOR AND IS SUBJECT TO AMENDMENT.

Roughan & O'Donovan-AECOM Alliance

AECOM
Adelphi Plaza
Georges Street Upper
Dun Laoghaire
Co. Dublin
Ireland
T +353 (0)1 238 3100
www.aecom.com

Roughan & O'Donovan
Arena House
Arena Road
Sandyford
Dublin 18
Ireland
T +353 (0)1 294 0800
www.rod.ie

Project Title

Barnesmore Gap Greenway

Drawing Title

SERIES 0100 GENERAL ARRANGEMENT SHEET 21 OF 31

THIS DOCUMENT HAS BEEN PREPARED PURSUANT TO AND SUBJECT TO THE TERMS OF ROD-AECOM'S APPOINTMENT BY ITS CLIENT. ROD-AECOM ACCEPTS NO LIABILITY FOR ANY USE OF THIS DOCUMENT OTHER THAN BY ITS ORIGINAL CLIENT OR FOLLOWING ROD-AECOM'S EXPRESS AGREEMENT TO SUCH USE, AND ONLY FOR THE PURPOSES FOR WHICH IT WAS PREPARED AND PROVIDED.

Designed	Drawn	Checked	Approved	Date
---	IL	AM	DK	15/06/26

Internal Project No.	Suitability
60701883	S2

Scale @ A1	Volume
1:1000	General

Drawing Number

Aecom Project ID	Originator	Volume	Location	Type	Role	Number	Rev
60701883	-ACM	-HGN-	SW_ZZ_ZZ_ZZ	-DR	-HG	-0116	P05

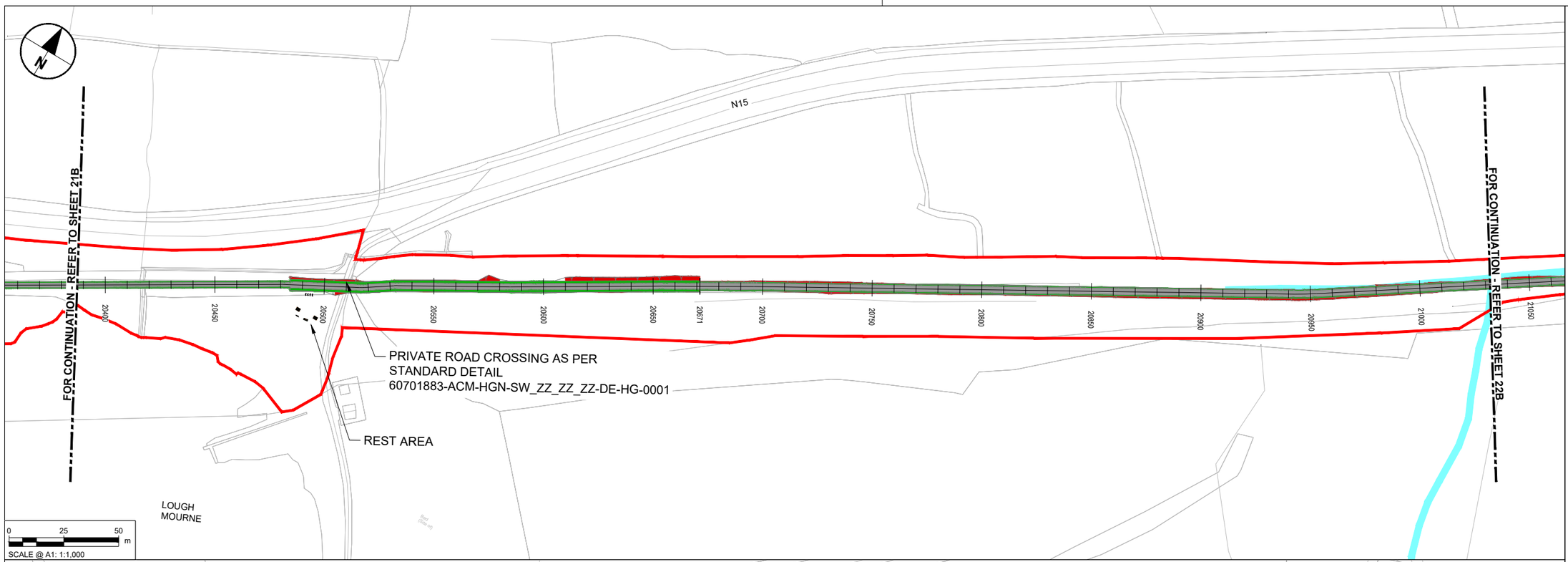

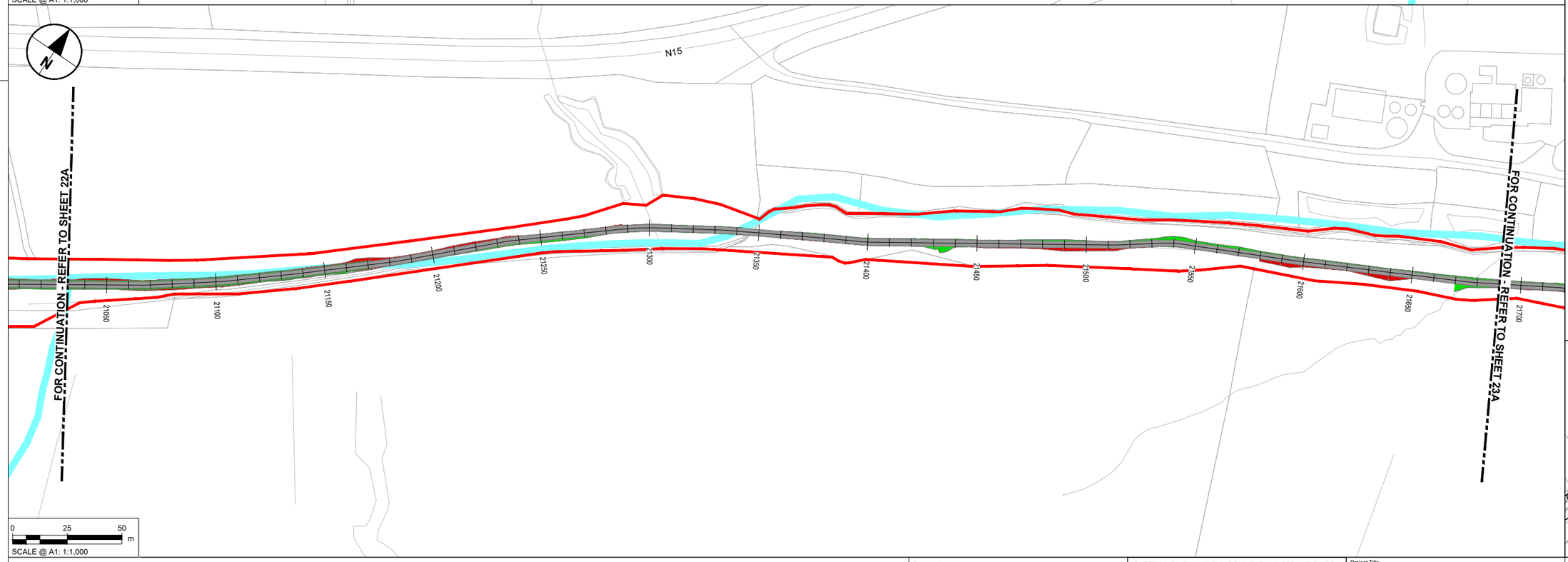

NOTES

1. DO NOT SCALE FROM THIS DRAWING. USE FIGURED DIMENSIONS ONLY. ALL DIMENSIONS ARE IN METRES UNLESS OTHERWISE STATED.
2. ITEMS IN GREY REPRESENT THE EXISTING LAYOUT AND INFRASTRUCTURE UNLESS OTHERWISE STATED.
3. DRAWING IS BASED ON OS MAPPING.
4. EXISTING SURFACE DATA BASED ON MULTIPLE SOURCES;
   - 4.1. LIDAR SURVEY DATA PROVIDED BY TII ON 06/06/2024.
   - 4.2. UAV SURVEY DATA PROVIDED BY IO GEOMATICS ON 21/10/2024.
   - 4.3. TOPO SURVEY DATA PROVIDED BY IO GEOMATICS ON 02/09/2025.
5. COLOURS SHOWN IN THESE DRAWINGS ARE INDICATIVE AND SHOULD NOT BE CONFUSED WITH THOSE OF FINISHED SURFACES.
6. THIS DRAWING IS TO BE READ IN CONJUNCTION WITH ALL OTHER DOCUMENTATION.

KEY

- PERMANENT LAND TAKE BOUNDARY
- TEMPORARY LAND TAKE BOUNDARY
- PROPOSED GREENWAY PAVEMENT
- PROPOSED GRASS VERGE
- PROPOSED EARTHWORKS - FILL
- PROPOSED EARTHWORKS - CUT
- WATERCOURSE

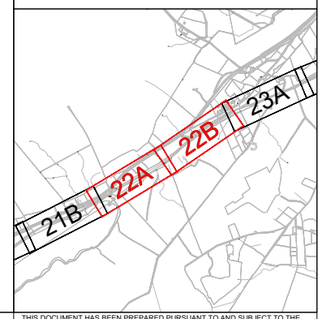

Tionscadal Éireann Project Ireland 2040

Bonneagar Iompair Éireann Transport Infrastructure Ireland

Comhairle Contae Dhún na nGall Donegal County Council

Donegal NRO Oifig Boithne Naisiúnta Dhún na nGall

Greenway

© Copyright Acknowledgements Includes Ordnance Survey Ireland data reproduced under OSi Licence Number 2023/OSi NMA 053. Reproduction infringes Ordnance Survey Ireland and Government of Ireland Copyright.

Purpose of issue

FOR INFORMATION

	By	Check	Date	Suffix
	IL	DK	22/09/25	P02
	IL	DK	14/11/25	P03
	IL	EP	20/03/26	P04
FOR ISSUE	IL	DK	15/06/26	P05
REVISION DETAILS				

SAFETY, HEALTH AND ENVIRONMENTAL INFORMATION BOX

IT IS ASSUMED THAT ALL WORKS ON THIS DRAWING WILL BE CARRIED OUT BY A COMPETENT CONTRACTOR WORKING, WHERE APPROPRIATE, TO AN APPROPRIATE METHOD STATEMENT.

THIS DRAWING IS TO BE USED ONLY FOR THE PURPOSE OF ISSUE THAT IT WAS ISSUED FOR AND IS SUBJECT TO AMENDMENT.

Roughan & O'Donovan-AECOM Alliance

ROD ROUGHAN & O'DONOVAN
AECOM

AECOM
Adelphi Plaza
Georges Street Upper
Dun Laoghaire
Co. Dublin
Ireland
T +353 (0)1 238 3100
www.aecom.com

Roughan & O'Donovan
Arena House
Arena Road
Sandyford
Dublin 18
Ireland
T +353 (0)1 294 0800
www.rod.ie

Project Title

Barnesmore Gap Greenway

Drawing Title

SERIES 0100 GENERAL ARRANGEMENT SHEET 22 OF 31

THIS DOCUMENT HAS BEEN PREPARED PURSUANT TO AND SUBJECT TO THE TERMS OF ROD-AECOM'S APPOINTMENT BY ITS CLIENT. ROD-AECOM ACCEPTS NO LIABILITY FOR ANY USE OF THIS DOCUMENT OTHER THAN BY ITS ORIGINAL CLIENT OR FOLLOWING ROD-AECOM'S EXPRESS AGREEMENT TO SUCH USE, AND ONLY FOR THE PURPOSES FOR WHICH IT WAS PREPARED AND PROVIDED.

Designed	Drawn	Checked	Approved	Date
---	IL	AM	DK	15/06/26

Internal Project No.	Suitability
60701883	S2

Scale @ A1	Volume
1:1000	General

Drawing Number

Aecom Project ID	Originator	Volume	Location	Type	Role	Number	Rev
60701883	-ACM	-HGN-	SW_ZZ_ZZ_ZZ	-DR	-HG	-0117	P05

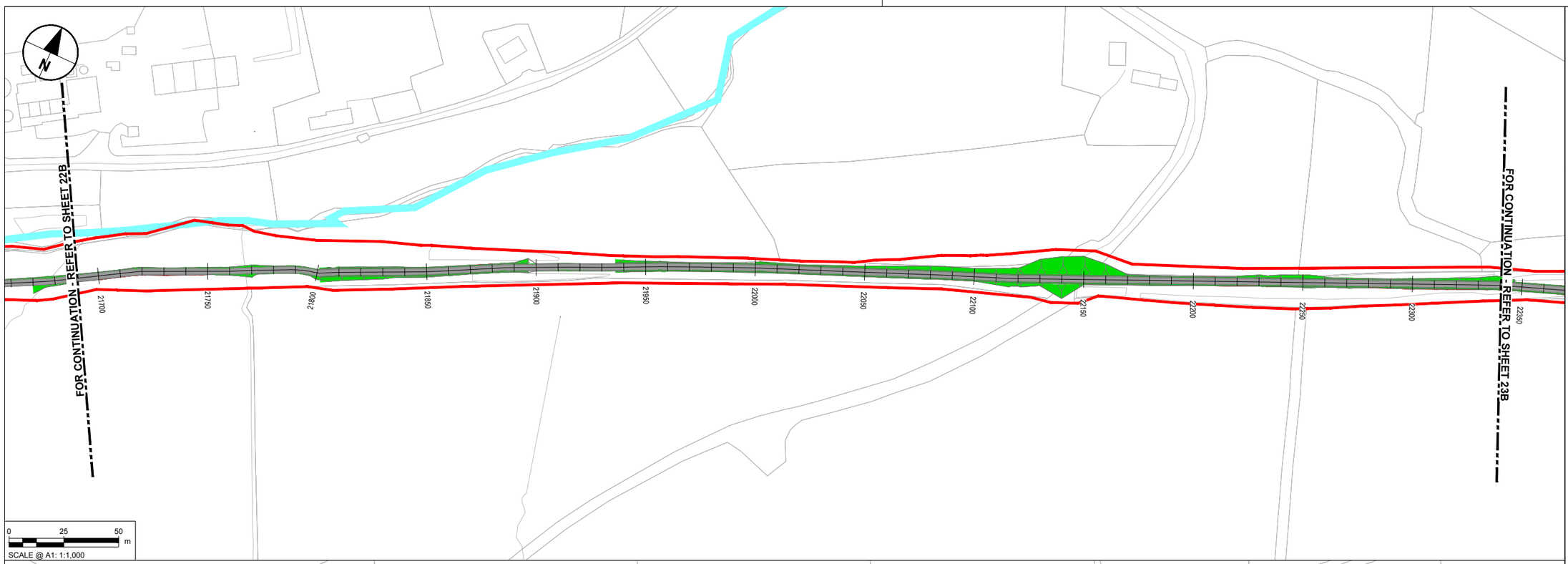

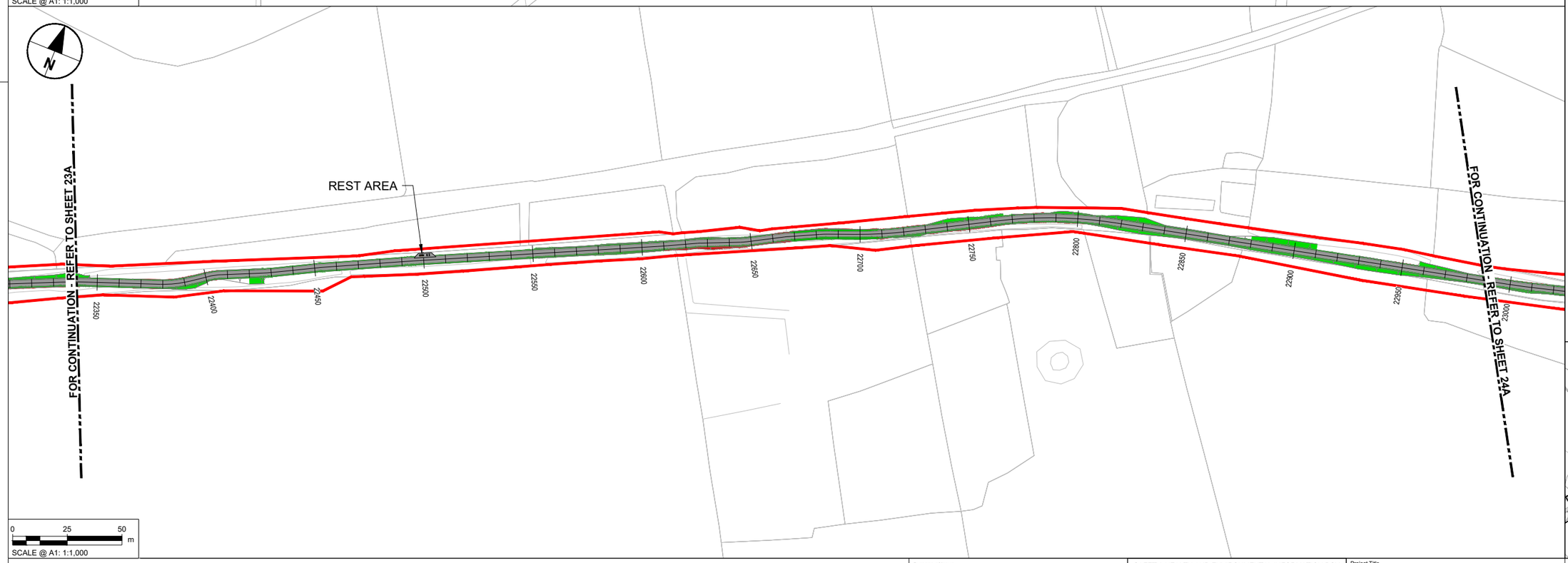

NOTES

1. DO NOT SCALE FROM THIS DRAWING. USE FIGURED DIMENSIONS ONLY. ALL DIMENSIONS ARE IN METRES UNLESS OTHERWISE STATED.
2. ITEMS IN GREY REPRESENT THE EXISTING LAYOUT AND INFRASTRUCTURE UNLESS OTHERWISE STATED.
3. DRAWING IS BASED ON OS MAPPING.
4. EXISTING SURFACE DATA BASED ON MULTIPLE SOURCES;
   - 4.1. LIDAR SURVEY DATA PROVIDED BY TII ON 06/06/2024.
   - 4.2. UAV SURVEY DATA PROVIDED BY IO GEOMATICS ON 21/10/2024.
   - 4.3. TOPO SURVEY DATA PROVIDED BY IO GEOMATICS ON 02/09/2025.
5. COLOURS SHOWN IN THESE DRAWINGS ARE INDICATIVE AND SHOULD NOT BE CONFUSED WITH THOSE OF FINISHED SURFACES.
6. THIS DRAWING IS TO BE READ IN CONJUNCTION WITH ALL OTHER DOCUMENTATION.

KEY

- PERMANENT LAND TAKE BOUNDARY
- TEMPORARY LAND TAKE BOUNDARY
- PROPOSED GREENWAY PAVEMENT
- PROPOSED GRASS VERGE
- PROPOSED EARTHWORKS - FILL
- PROPOSED EARTHWORKS - CUT
- WATERCOURSE

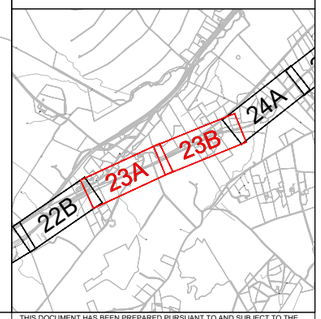

Tionscadal Éireann Project Ireland 2040

Bonneagar Iompair Éireann Transport Infrastructure Ireland

Comhairle Contae Dhún na nGall Donegal County Council

Donegal NRO Oifig Boithre Náisiúnta Dhún na nGall

Greenway

© Copyright Acknowledgements Includes Ordnance Survey Ireland data reproduced under OSi Licence Number 2023/OSi NMA 053. Reproduction infringes Ordnance Survey Ireland and Government of Ireland Copyright.

Purpose of issue

FOR INFORMATION

	By	Check	Date	Suffix
	IL	DK	22/09/25	P02
	IL	DK	14/11/25	P03
	IL	EP	20/03/26	P04
FOR ISSUE	IL	DK	15/06/26	P05
REVISION DETAILS				

SAFETY, HEALTH AND ENVIRONMENTAL INFORMATION BOX

IT IS ASSUMED THAT ALL WORKS ON THIS DRAWING WILL BE CARRIED OUT BY A COMPETENT CONTRACTOR WORKING, WHERE APPROPRIATE, TO AN APPROPRIATE METHOD STATEMENT.

THIS DRAWING IS TO BE USED ONLY FOR THE PURPOSE OF ISSUE THAT IT WAS ISSUED FOR AND IS SUBJECT TO AMENDMENT.

Roughan & O'Donovan-AECOM Alliance

ROD ROUGHAN & O'DONOVAN
AECOM

AECOM
Adelphi Plaza
Georges Street Upper
Dun Laoghaire
Co. Dublin
Ireland
T +353 (0)1 238 3100
www.aecom.com

Roughan & O'Donovan
Arena House
Arena Road
Sandyford
Dublin 18
Ireland
T +353 (0)1 294 0800
www.rod.ie

Project Title

Barnesmore Gap Greenway

Drawing Title

SERIES 0100 GENERAL ARRANGEMENT SHEET 23 OF 31

THIS DOCUMENT HAS BEEN PREPARED PURSUANT TO AND SUBJECT TO THE TERMS OF ROD-AECOM'S APPOINTMENT BY ITS CLIENT. ROD-AECOM ACCEPTS NO LIABILITY FOR ANY USE OF THIS DOCUMENT OTHER THAN BY ITS ORIGINAL CLIENT OR FOLLOWING ROD-AECOM'S EXPRESS AGREEMENT TO SUCH USE, AND ONLY FOR THE PURPOSES FOR WHICH IT WAS PREPARED AND PROVIDED.

Designed	Drawn	Checked	Approved	Date
---	IL	AM	DK	15/06/26

Internal Project No.	Suitability
60701883	S2

Scale @ A1	Volume
1:1000	General

Drawing Number

Aecom Project ID	Originator	Volume	Location	Type	Role	Number	Rev
60701883	-ACM	-HGN-	SW_ZZ_ZZ_ZZ	-DR	-HG	-0118	P05

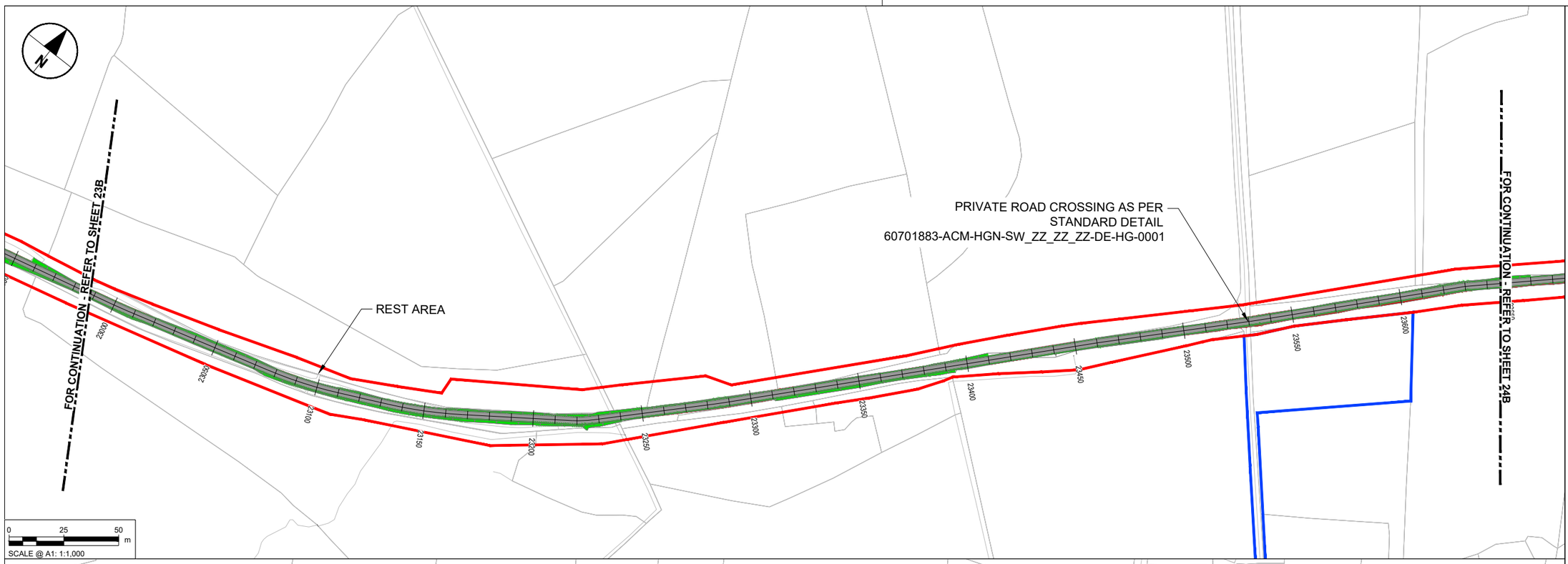

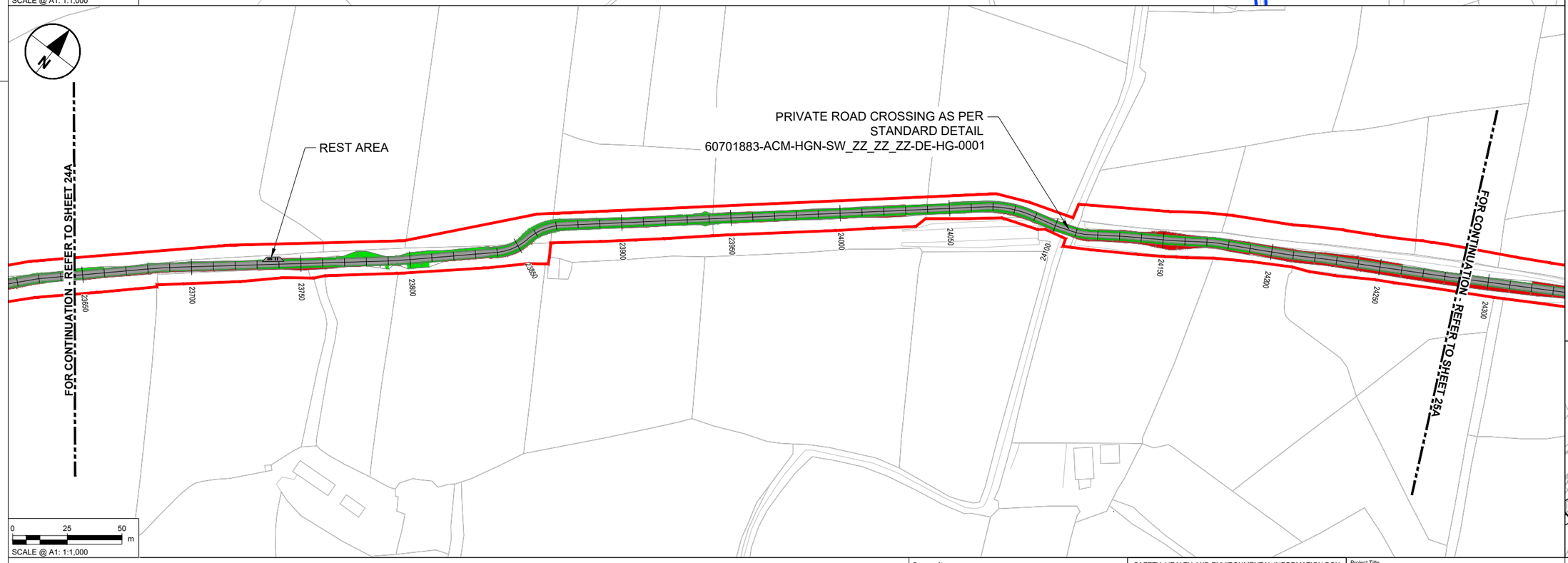

NOTES

1. DO NOT SCALE FROM THIS DRAWING. USE FIGURED DIMENSIONS ONLY. ALL DIMENSIONS ARE IN METRES UNLESS OTHERWISE STATED.
2. ITEMS IN GREY REPRESENT THE EXISTING LAYOUT AND INFRASTRUCTURE UNLESS OTHERWISE STATED.
3. DRAWING IS BASED ON OS MAPPING.
4. EXISTING SURFACE DATA BASED ON MULTIPLE SOURCES;
   - 4.1. LIDAR SURVEY DATA PROVIDED BY TII ON 06/06/2024.
   - 4.2. UAV SURVEY DATA PROVIDED BY IO GEOMATICS ON 21/10/2024.
   - 4.3. TOPO SURVEY DATA PROVIDED BY IO GEOMATICS ON 02/09/2025.
5. COLOURS SHOWN IN THESE DRAWINGS ARE INDICATIVE AND SHOULD NOT BE CONFUSED WITH THOSE OF FINISHED SURFACES.
6. THIS DRAWING IS TO BE READ IN CONJUNCTION WITH ALL OTHER DOCUMENTATION.

KEY

- PERMANENT LAND TAKE BOUNDARY
- TEMPORARY LAND TAKE BOUNDARY
- PROPOSED GREENWAY PAVEMENT
- PROPOSED GRASS VERGE
- PROPOSED EARTHWORKS - FILL
- PROPOSED EARTHWORKS - CUT
- WATERCOURSE

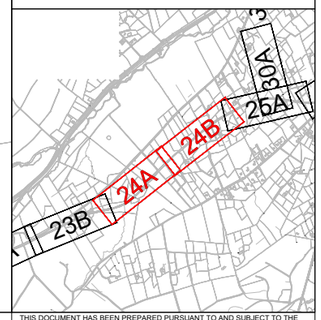

Tionscadal Éireann Project Ireland 2040

Bonneagar Iompair Éireann Transport Infrastructure Ireland

Comhairle Contae Dhún na nGall Donegal County Council

Donegal NRO Oifig Boithrín Náisiúnta Dhún na nGall

Greenway

© Copyright Acknowledgements Includes Ordnance Survey Ireland data reproduced under OSi Licence Number 2023/OSi NMA 053. Reproduction infringes Ordnance Survey Ireland and Government of Ireland Copyright.

Purpose of issue

FOR INFORMATION

REVISION DETAILS	By / Check	Date	Suffix
	IL / DK	22/09/25	P02
	IL / DK	14/11/25	P03
	IL / EP	20/03/26	P04
FOR ISSUE	IL / DK	15/06/26	P05

SAFETY, HEALTH AND ENVIRONMENTAL INFORMATION BOX

IT IS ASSUMED THAT ALL WORKS ON THIS DRAWING WILL BE CARRIED OUT BY A COMPETENT CONTRACTOR WORKING, WHERE APPROPRIATE, TO AN APPROPRIATE METHOD STATEMENT.

THIS DRAWING IS TO BE USED ONLY FOR THE PURPOSE OF ISSUE THAT IT WAS ISSUED FOR AND IS SUBJECT TO AMENDMENT.

Roughan & O'Donovan-AECOM Alliance

ROD ROUGHAN & O'DONOVAN
AECOM

AECOM
Adelphi Plaza
Georges Street Upper
Dun Laoghaire
Co. Dublin
Ireland
T +353 (0)1 238 3100
www.aecom.com

Roughan & O'Donovan
Arena House
Arena Road
Sandyford
Dublin 18
Ireland
T +353 (0)1 294 0800
www.rod.ie

Project Title

Barnesmore Gap Greenway

Drawing Title

SERIES 0100
GENERAL ARRANGEMENT
SHEET 24 OF 31

THIS DOCUMENT HAS BEEN PREPARED PURSUANT TO AND SUBJECT TO THE TERMS OF ROD-AECOM'S APPOINTMENT BY ITS CLIENT. ROD-AECOM ACCEPTS NO LIABILITY FOR ANY USE OF THIS DOCUMENT OTHER THAN BY ITS ORIGINAL CLIENT OR FOLLOWING ROD-AECOM'S EXPRESS AGREEMENT TO SUCH USE, AND ONLY FOR THE PURPOSES FOR WHICH IT WAS PREPARED AND PROVIDED.

Designed	Drawn	Checked	Approved	Date
---	IL	AM	DK	15/06/26

Internal Project No. 60701883 | Suitability S2

Scale @ A1 1:1000 | Volume General

Drawing Number: Aecom Project ID 60701883 | Originator -ACM | Volume -HGN- | Location SW_ZZ_ZZ_ZZ | Type -DR | Role -HG- | Number -0119

Rev P05

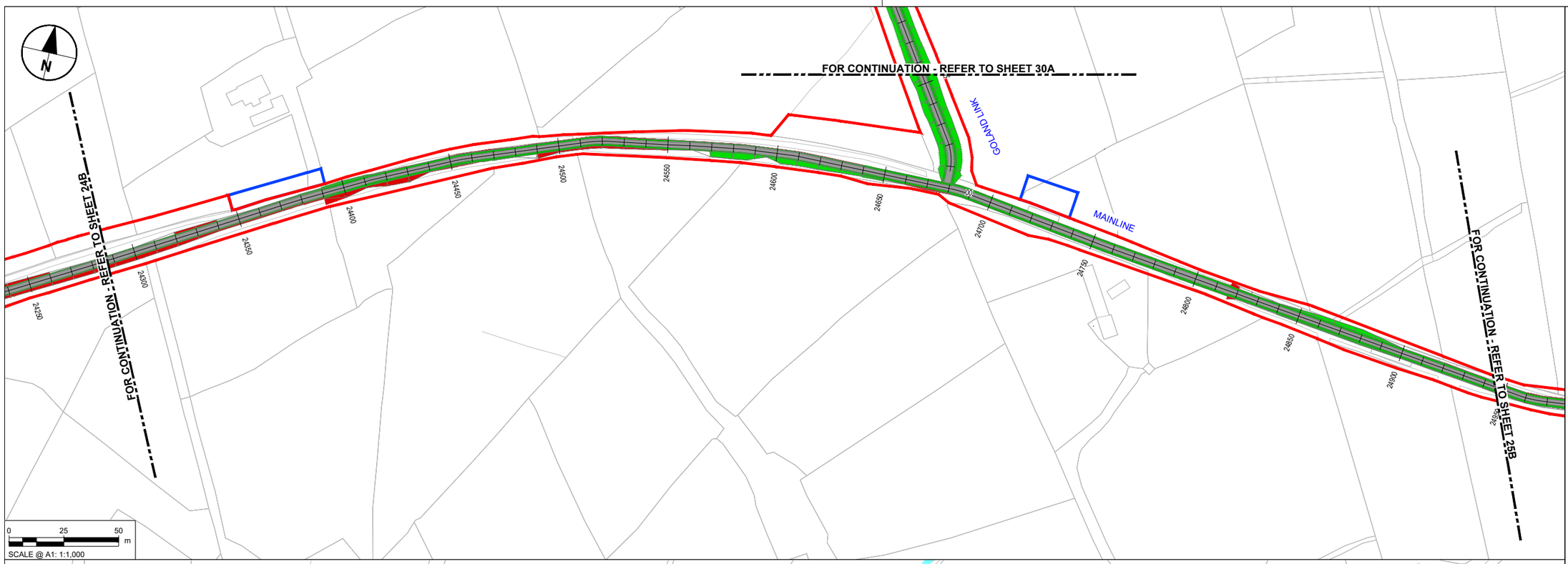

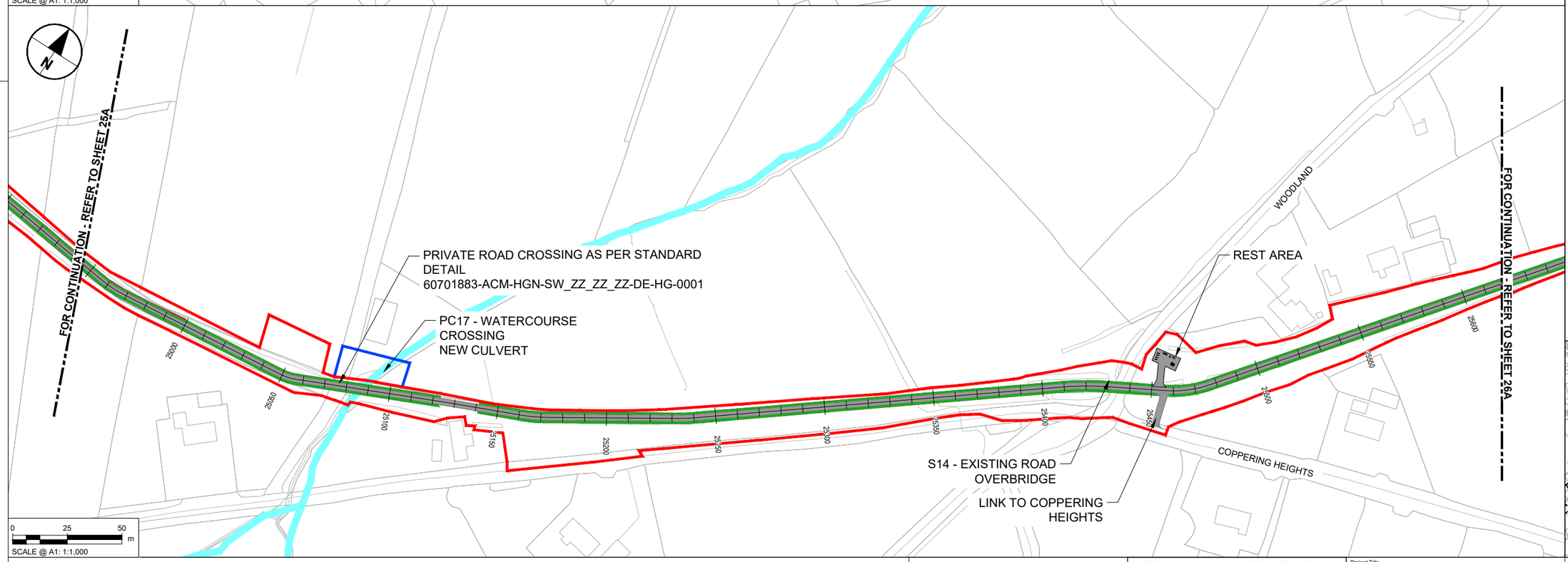

NOTES

1. DO NOT SCALE FROM THIS DRAWING. USE FIGURED DIMENSIONS ONLY. ALL DIMENSIONS ARE IN METRES UNLESS OTHERWISE STATED.
2. ITEMS IN GREY REPRESENT THE EXISTING LAYOUT AND INFRASTRUCTURE UNLESS OTHERWISE STATED.
3. DRAWING IS BASED ON OS MAPPING.
4. EXISTING SURFACE DATA BASED ON MULTIPLE SOURCES;
   - 4.1. LIDAR SURVEY DATA PROVIDED BY TII ON 06/06/2024.
   - 4.2. UAV SURVEY DATA PROVIDED BY IO GEOMATICS ON 21/10/2024.
   - 4.3. TOPO SURVEY DATA PROVIDED BY IO GEOMATICS ON 02/09/2025.
5. COLOURS SHOWN IN THESE DRAWINGS ARE INDICATIVE AND SHOULD NOT BE CONFUSED WITH THOSE OF FINISHED SURFACES.
6. THIS DRAWING IS TO BE READ IN CONJUNCTION WITH ALL OTHER DOCUMENTATION.

KEY

- PERMANENT LAND TAKE BOUNDARY
- TEMPORARY LAND TAKE BOUNDARY
- PROPOSED GREENWAY PAVEMENT
- PROPOSED GRASS VERGE
- PROPOSED EARTHWORKS - FILL
- PROPOSED EARTHWORKS - CUT
- WATERCOURSE

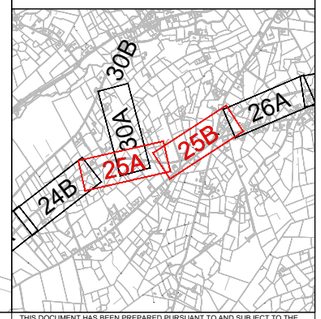

Tionscadal Éireann Project Ireland 2040

Bonneagar Iompair Éireann Transport Infrastructure Ireland

Comhairle Contae Dhún na nGall Donegal County Council

Donegal NRO Oifig Boithne Náisiúnta Dhún na nGall

Greenway

© Copyright Acknowledgements Includes Ordnance Survey Ireland data reproduced under OSi Licence Number 2023/OSi NMA 053. Reproduction infringes Ordnance Survey Ireland and Government of Ireland Copyright.

Purpose of issue

FOR INFORMATION

	By	Check	Date	Suffix
	IL	DK	22/09/25	P02
	IL	DK	14/11/25	P03
	IL	EP	20/03/26	P04
FOR ISSUE	IL	DK	15/06/26	P05

REVISION DETAILS

SAFETY, HEALTH AND ENVIRONMENTAL INFORMATION BOX

IT IS ASSUMED THAT ALL WORKS ON THIS DRAWING WILL BE CARRIED OUT BY A COMPETENT CONTRACTOR WORKING, WHERE APPROPRIATE, TO AN APPROPRIATE METHOD STATEMENT.

THIS DRAWING IS TO BE USED ONLY FOR THE PURPOSE OF ISSUE THAT IT WAS ISSUED FOR AND IS SUBJECT TO AMENDMENT.

Roughan & O'Donovan-AECOM Alliance

ROD ROUGHAN & O'DONOVAN

AECOM

AECOM
Adelphi Plaza
Georges Street Upper
Dun Laoghaire
Co. Dublin
Ireland
T +353 (0)1 238 3100
www.aecom.com

Roughan & O'Donovan
Arena House
Arena Road
Sandyford
Dublin 18
Ireland
T +353 (0)1 294 0800
www.rod.ie

Project Title

Barnesmore Gap Greenway

Drawing Title

SERIES 0100
GENERAL ARRANGEMENT
SHEET 25 OF 31

THIS DOCUMENT HAS BEEN PREPARED PURSUANT TO AND SUBJECT TO THE TERMS OF ROD-AECOM'S APPOINTMENT BY ITS CLIENT. ROD-AECOM ACCEPTS NO LIABILITY FOR ANY USE OF THIS DOCUMENT OTHER THAN BY ITS ORIGINAL CLIENT OR FOLLOWING ROD-AECOM'S EXPRESS AGREEMENT TO SUCH USE, AND ONLY FOR THE PURPOSES FOR WHICH IT WAS PREPARED AND PROVIDED.

Designed	Drawn	Checked	Approved	Date
---	IL	AM	DK	15/06/26

Internal Project No.	Suitability
60701883	S2

Scale @ A1	Volume
1:1000	General

Drawing Number				Rev
Aecom Project ID	Originator	Volume		
60701883	-ACM	-HGN-		P05
SW_ZZ_ZZ_ZZ	-DR	-HG-0120		
Location	Type	Role	Number	

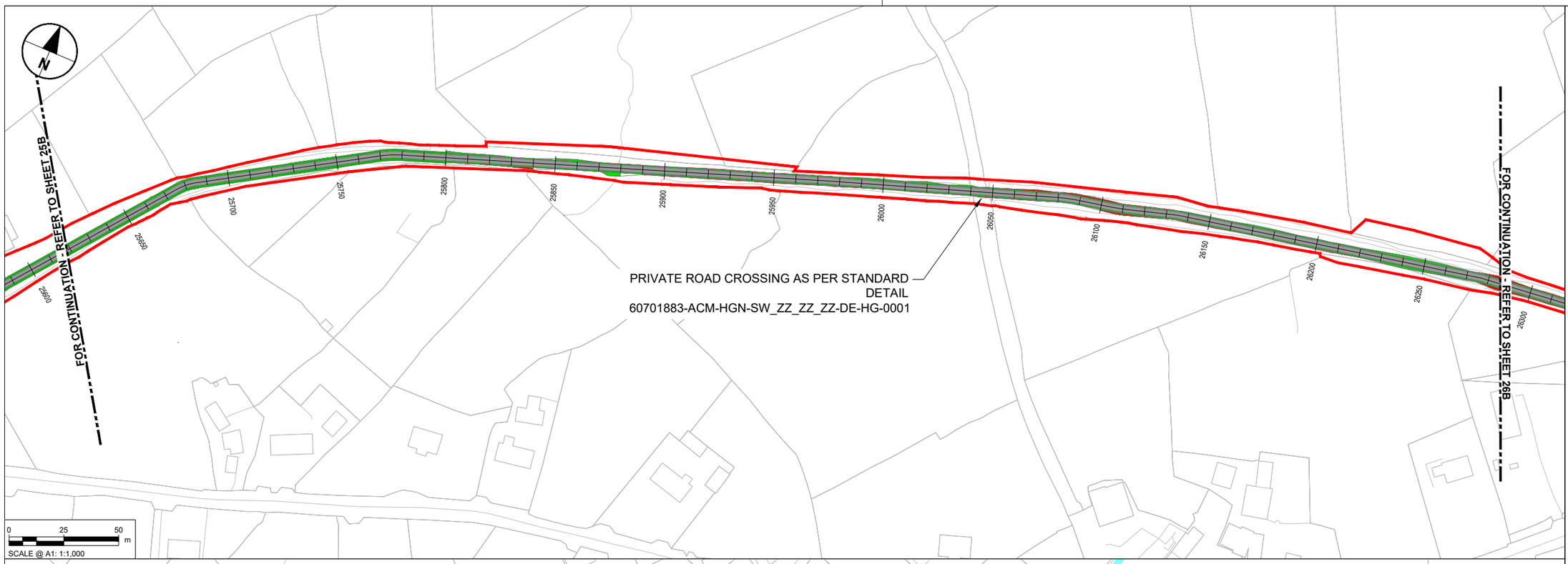

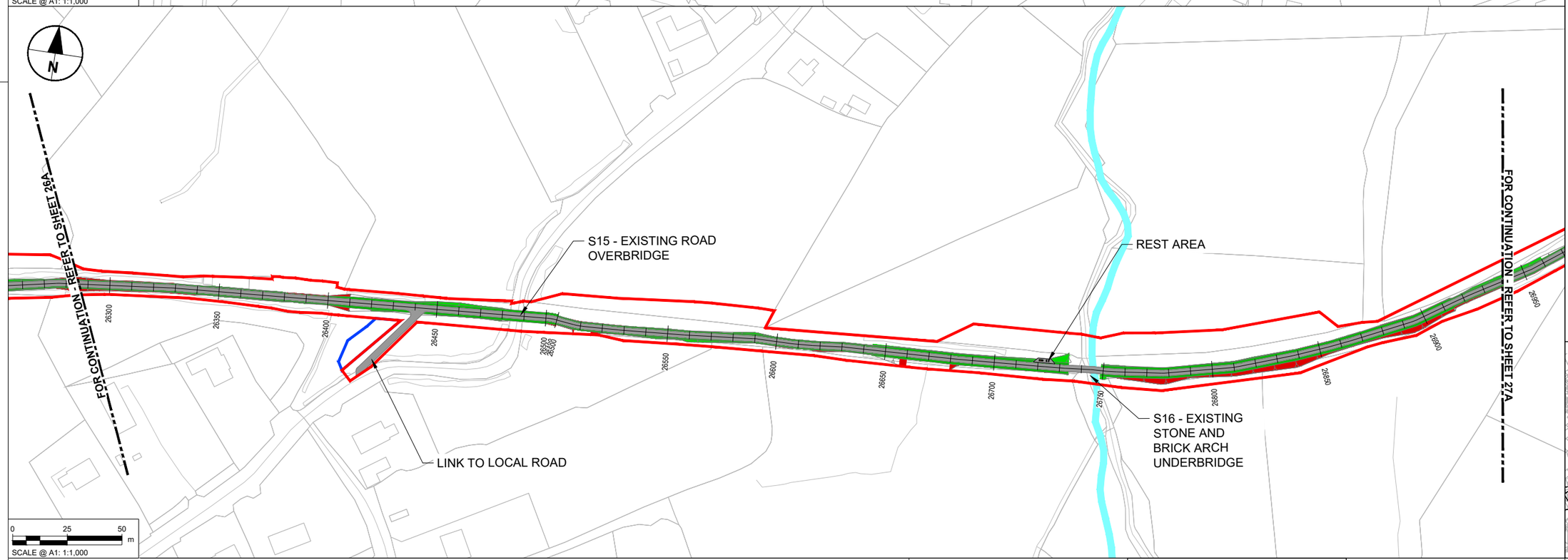

NOTES

1. DO NOT SCALE FROM THIS DRAWING. USE FIGURED DIMENSIONS ONLY. ALL DIMENSIONS ARE IN METRES UNLESS OTHERWISE STATED.
2. ITEMS IN GREY REPRESENT THE EXISTING LAYOUT AND INFRASTRUCTURE UNLESS OTHERWISE STATED.
3. DRAWING IS BASED ON OS MAPPING.
4. EXISTING SURFACE DATA BASED ON MULTIPLE SOURCES;
   - 4.1. LIDAR SURVEY DATA PROVIDED BY TII ON 06/06/2024.
   - 4.2. UAV SURVEY DATA PROVIDED BY IO GEOMATICS ON 21/10/2024.
   - 4.3. TOPO SURVEY DATA PROVIDED BY IO GEOMATICS ON 02/09/2025.
5. COLOURS SHOWN IN THESE DRAWINGS ARE INDICATIVE AND SHOULD NOT BE CONFUSED WITH THOSE OF FINISHED SURFACES.
6. THIS DRAWING IS TO BE READ IN CONJUNCTION WITH ALL OTHER DOCUMENTATION.

KEY

- PERMANENT LAND TAKE BOUNDARY
- TEMPORARY LAND TAKE BOUNDARY
- PROPOSED GREENWAY PAVEMENT
- PROPOSED GRASS VERGE
- PROPOSED EARTHWORKS - FILL
- PROPOSED EARTHWORKS - CUT
- WATERCOURSE

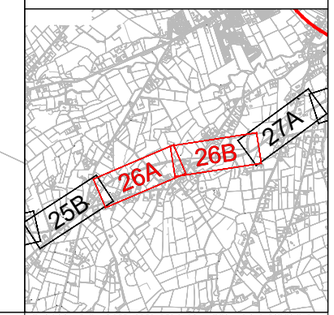

Tionscadal Éireann Project Ireland 2040

Bonneagar Iompair Éireann Transport Infrastructure Ireland

Comhairle Contae Dhún na nGall Donegal County Council

Donegal NRO Oifig Boithne Náisiúnta Dhún na nGall

Greenway

© Copyright Acknowledgements Includes Ordnance Survey Ireland data reproduced under OSi Licence Number 2023/OSi NMA 053. Reproduction infringes Ordnance Survey Ireland and Government of Ireland Copyright.

Purpose of issue

FOR INFORMATION

	By / Check	Date	Suffix
	IL / DK	22/09/25	P02
	IL / DK	14/11/25	P03
	IL / EP	20/03/26	P04
FOR ISSUE	IL / DK	15/06/26	P05
REVISION DETAILS			

SAFETY, HEALTH AND ENVIRONMENTAL INFORMATION BOX

IT IS ASSUMED THAT ALL WORKS ON THIS DRAWING WILL BE CARRIED OUT BY A COMPETENT CONTRACTOR WORKING, WHERE APPROPRIATE, TO AN APPROPRIATE METHOD STATEMENT.

THIS DRAWING IS TO BE USED ONLY FOR THE PURPOSE OF ISSUE THAT IT WAS ISSUED FOR AND IS SUBJECT TO AMENDMENT.

Roughan & O'Donovan-AECOM Alliance

ROD ROUGHAN & O'DONOVAN
AECOM

AECOM
Adelphi Plaza
Georges Street Upper
Dun Laoghaire
Co. Dublin
Ireland
T +353 (0)1 238 3100
www.aecom.com

Roughan & O'Donovan
Arena House
Arena Road
Sandyford
Dublin 18
Ireland
T +353 (0)1 294 0800
www.rod.ie

Project Title

Barnesmore Gap Greenway

Drawing Title

SERIES 0100
GENERAL ARRANGEMENT
SHEET 26 OF 31

THIS DOCUMENT HAS BEEN PREPARED PURSUANT TO AND SUBJECT TO THE TERMS OF ROD-AECOM'S APPOINTMENT BY ITS CLIENT. ROD-AECOM ACCEPTS NO LIABILITY FOR ANY USE OF THIS DOCUMENT OTHER THAN BY ITS ORIGINAL CLIENT OR FOLLOWING ROD-AECOM'S EXPRESS AGREEMENT TO SUCH USE, AND ONLY FOR THE PURPOSES FOR WHICH IT WAS PREPARED AND PROVIDED.

Designed	Drawn	Checked	Approved	Date
---	IL	AM	DK	15/06/26

Internal Project No.: 60701883
Suitability: S2
Scale @ A1: 1:1000
Volume: General

Drawing Number
Aecom Project ID: 60701883 | Originator: -ACM | Volume: -HGN- | Location: SW_ZZ_ZZ_ZZ | Type: -DR | Role: -HG | Number: -0121

Rev: P05

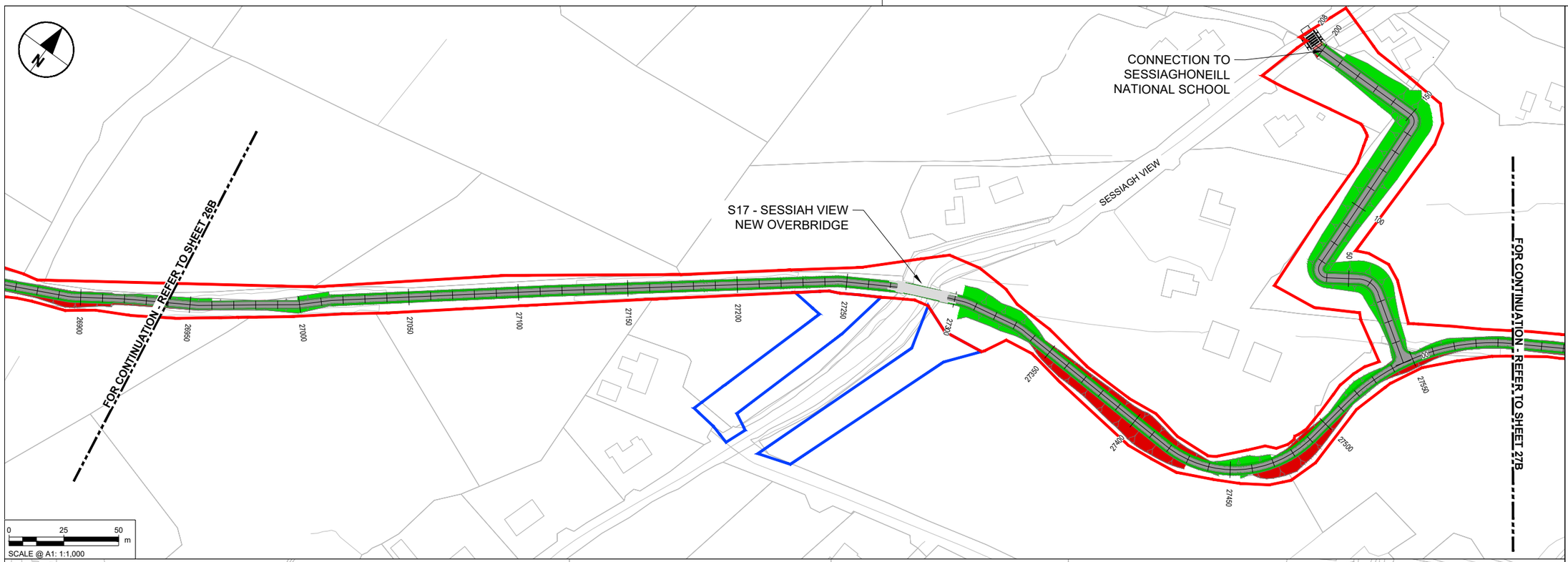

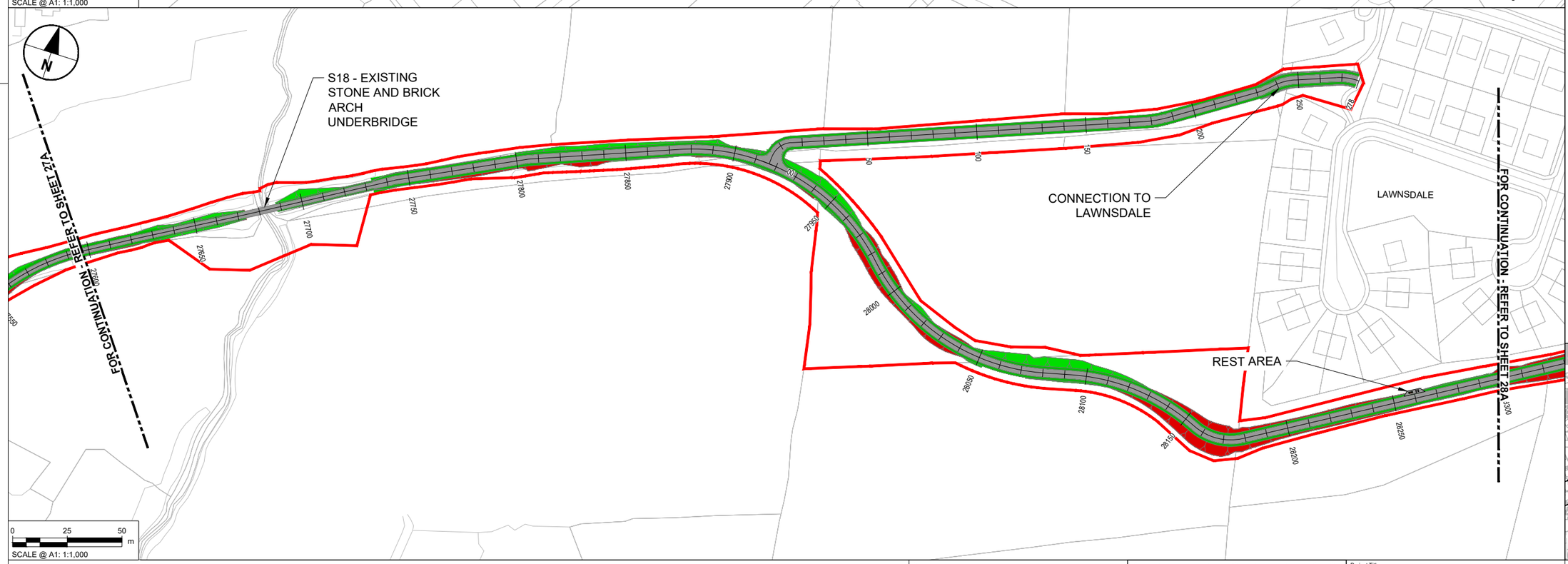

NOTES

1. DO NOT SCALE FROM THIS DRAWING. USE FIGURED DIMENSIONS ONLY. ALL DIMENSIONS ARE IN METRES UNLESS OTHERWISE STATED.
2. ITEMS IN GREY REPRESENT THE EXISTING LAYOUT AND INFRASTRUCTURE UNLESS OTHERWISE STATED.
3. DRAWING IS BASED ON OS MAPPING.
4. EXISTING SURFACE DATA BASED ON MULTIPLE SOURCES;
   - 4.1. LIDAR SURVEY DATA PROVIDED BY TII ON 06/06/2024.
   - 4.2. UAV SURVEY DATA PROVIDED BY IO GEOMATICS ON 21/10/2024.
   - 4.3. TOPO SURVEY DATA PROVIDED BY IO GEOMATICS ON 02/09/2025.
5. COLOURS SHOWN IN THESE DRAWINGS ARE INDICATIVE AND SHOULD NOT BE CONFUSED WITH THOSE OF FINISHED SURFACES.
6. THIS DRAWING IS TO BE READ IN CONJUNCTION WITH ALL OTHER DOCUMENTATION.

KEY

- PERMANENT LAND TAKE BOUNDARY
- TEMPORARY LAND TAKE BOUNDARY
- PROPOSED GREENWAY PAVEMENT
- PROPOSED GRASS VERGE
- PROPOSED EARTHWORKS - FILL
- PROPOSED EARTHWORKS - CUT
- WATERCOURSE

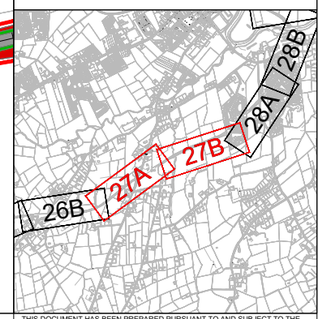

Tionscadal Éireann Project Ireland 2040

Bonneagar Iompair Éireann Transport Infrastructure Ireland

Comhairle Contae Dhún na nGall Donegal County Council

Donegal NRO Oifig Boithre Náisiúnta Dhún na nGall

Greenway

© Copyright Acknowledgements Includes Ordnance Survey Ireland data reproduced under OSi Licence Number 2023/OSi NMA 053. Reproduction infringes Ordnance Survey Ireland and Government of Ireland Copyright.

Purpose of issue

FOR INFORMATION

	By	Check	Date	Suffix
	IL	DK	22/09/25	P02
	IL	DK	14/11/25	P03
	IL	EP	20/03/26	P04
FOR ISSUE	IL	DK	15/06/26	P05
REVISION DETAILS				

SAFETY, HEALTH AND ENVIRONMENTAL INFORMATION BOX

IT IS ASSUMED THAT ALL WORKS ON THIS DRAWING WILL BE CARRIED OUT BY A COMPETENT CONTRACTOR WORKING, WHERE APPROPRIATE, TO AN APPROPRIATE METHOD STATEMENT.

THIS DRAWING IS TO BE USED ONLY FOR THE PURPOSE OF ISSUE THAT IT WAS ISSUED FOR AND IS SUBJECT TO AMENDMENT.

Roughan & O'Donovan-AECOM Alliance

ROD ROUGHAN & O'DONOVAN
AECOM

AECOM
Adelphi Plaza
Georges Street Upper
Dun Laoghaire
Co. Dublin
Ireland
T +353 (0)1 238 3100
www.aecom.com

Roughan & O'Donovan
Arena House
Arena Road
Sandyford
Dublin 18
Ireland
T +353 (0)1 294 0800
www.rod.ie

Project Title

Barnesmore Gap Greenway

Drawing Title

SERIES 0100
GENERAL ARRANGEMENT
SHEET 27 OF 31

THIS DOCUMENT HAS BEEN PREPARED PURSUANT TO AND SUBJECT TO THE TERMS OF ROD-AECOM'S APPOINTMENT BY ITS CLIENT. ROD-AECOM ACCEPTS NO LIABILITY FOR ANY USE OF THIS DOCUMENT OTHER THAN BY ITS ORIGINAL CLIENT OR FOLLOWING ROD-AECOM'S EXPRESS AGREEMENT TO SUCH USE, AND ONLY FOR THE PURPOSES FOR WHICH IT WAS PREPARED AND PROVIDED.

Designed	Drawn	Checked	Approved	Date
---	IL	AM	DK	15/06/26

Internal Project No. 60701883

Suitability S2

Scale @ A1 1:1000

Volume General

Drawing Number

Aecom Project ID	Originator	Volume	Location	Type	Role	Number	Rev
60701883	-ACM	-HGN-	SW_ZZ_ZZ_ZZ	-DR	-HG	-0122	P05

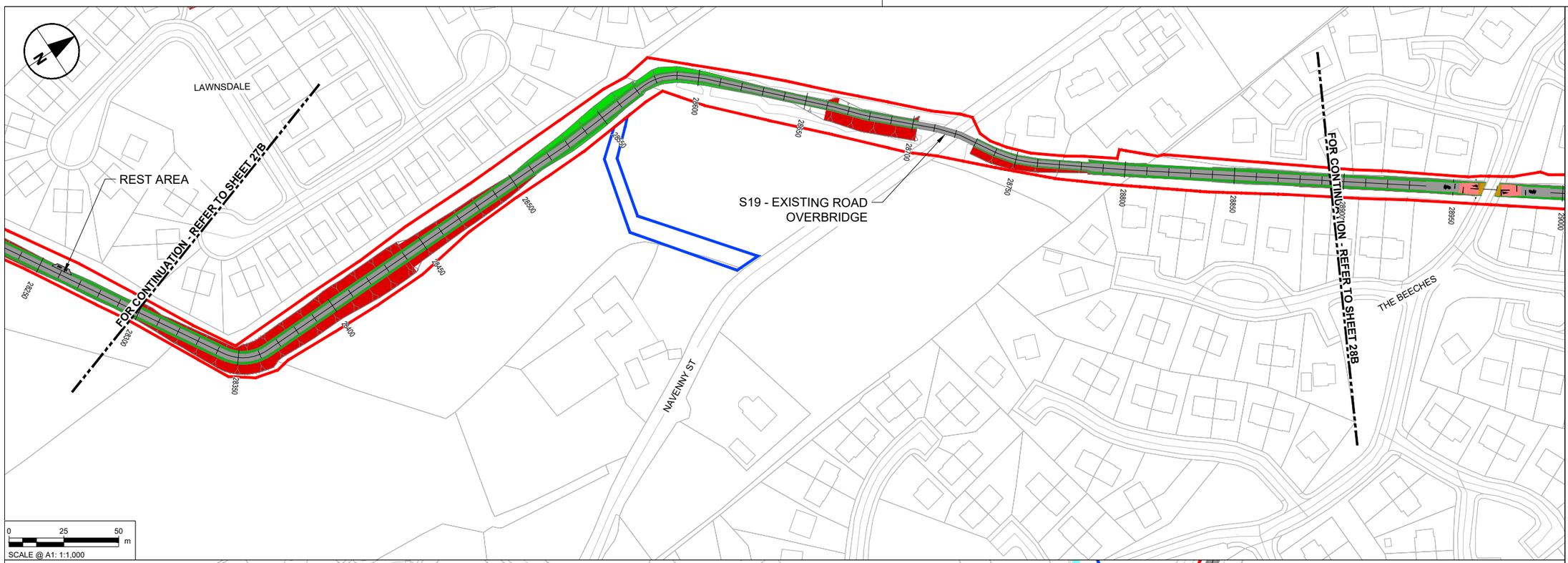

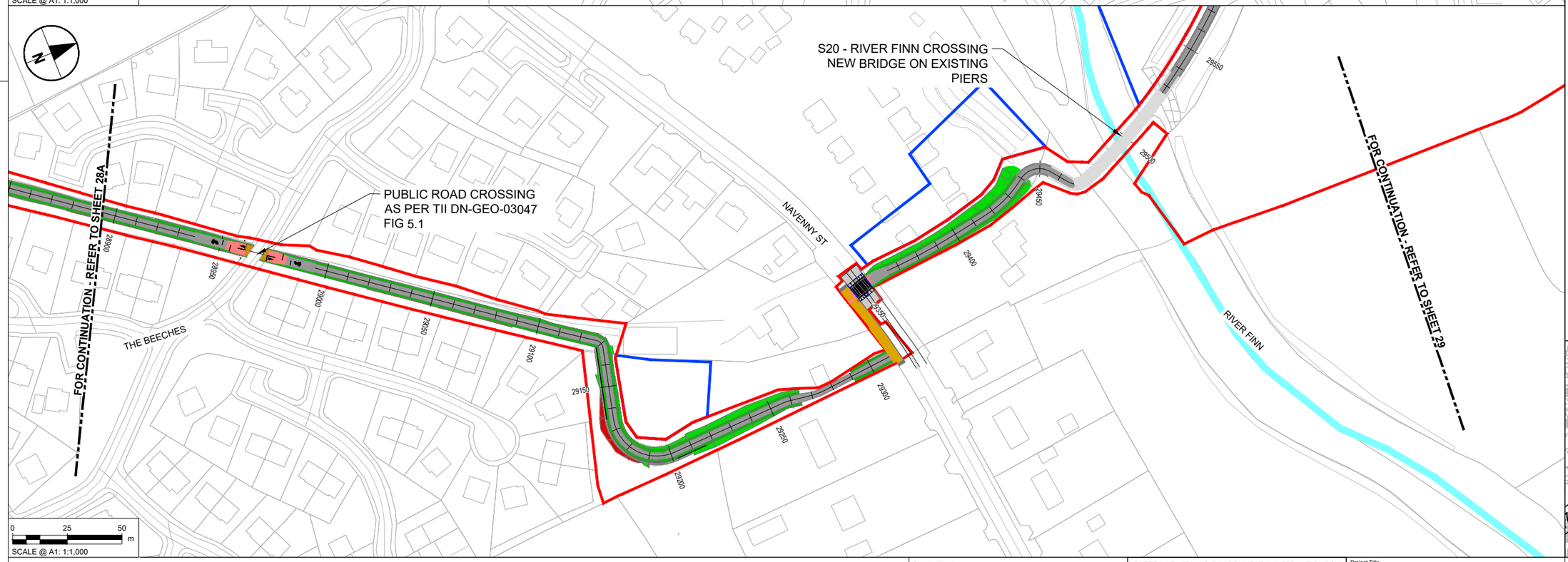

NOTES

1. DO NOT SCALE FROM THIS DRAWING. USE FIGURED DIMENSIONS ONLY. ALL DIMENSIONS ARE IN METRES UNLESS OTHERWISE STATED.
2. ITEMS IN GREY REPRESENT THE EXISTING LAYOUT AND INFRASTRUCTURE UNLESS OTHERWISE STATED.
3. DRAWING IS BASED ON OS MAPPING.
4. EXISTING SURFACE DATA BASED ON MULTIPLE SOURCES;
   - 4.1. LIDAR SURVEY DATA PROVIDED BY TII ON 06/06/2024.
   - 4.2. UAV SURVEY DATA PROVIDED BY IO GEOMATICS ON 21/10/2024.
   - 4.3. TOPO SURVEY DATA PROVIDED BY IO GEOMATICS ON 02/09/2025.
5. COLOURS SHOWN IN THESE DRAWINGS ARE INDICATIVE AND SHOULD NOT BE CONFUSED WITH THOSE OF FINISHED SURFACES.
6. THIS DRAWING IS TO BE READ IN CONJUNCTION WITH ALL OTHER DOCUMENTATION.

KEY

- PERMANENT LAND TAKE BOUNDARY
- TEMPORARY LAND TAKE BOUNDARY
- PROPOSED GREENWAY PAVEMENT
- PROPOSED GRASS VERGE
- PROPOSED EARTHWORKS - FILL
- PROPOSED EARTHWORKS - CUT
- WATERCOURSE

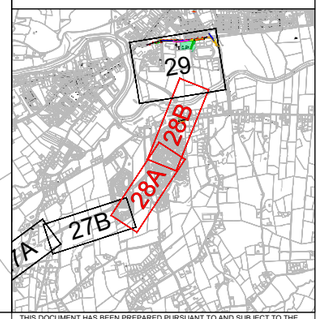

Tionscadal Éireann Project Ireland 2040

Bonneagar Iompair Éireann Transport Infrastructure Ireland

Comhairle Contae Dhún na nGall Donegal County Council

Donegal NRO Oifig Boithne Náisiúnta Dhún na nGall

Greenway

© Copyright Acknowledgements Includes Ordnance Survey Ireland data reproduced under OSi Licence Number 2023/OSi NMA 053. Reproduction infringes Ordnance Survey Ireland and Government of Ireland Copyright.

Purpose of issue

FOR INFORMATION

	By	Check	Date	Suffix
	IL	DK	22/09/25	P02
	IL	DK	14/11/25	P03
	IL	EP	20/03/26	P04
FOR ISSUE	IL	DK	15/06/26	P05
REVISION DETAILS				

SAFETY, HEALTH AND ENVIRONMENTAL INFORMATION BOX

IT IS ASSUMED THAT ALL WORKS ON THIS DRAWING WILL BE CARRIED OUT BY A COMPETENT CONTRACTOR WORKING, WHERE APPROPRIATE, TO AN APPROPRIATE METHOD STATEMENT.

THIS DRAWING IS TO BE USED ONLY FOR THE PURPOSE OF ISSUE THAT IT WAS ISSUED FOR AND IS SUBJECT TO AMENDMENT.

Roughan & O'Donovan-AECOM Alliance

ROD ROUGHAN & O'DONOVAN
AECOM

AECOM
Adelphi Plaza
Georges Street Upper
Dun Laoghaire
Co. Dublin
Ireland
T +353 (0)1 238 3100
www.aecom.com

Roughan & O'Donovan
Arena House
Arena Road
Sandyford
Dublin 18
Ireland
T +353 (0)1 294 0800
www.rod.ie

Project Title

Barnesmore Gap Greenway

Drawing Title

SERIES 0100
GENERAL ARRANGEMENT
SHEET 28 OF 31

THIS DOCUMENT HAS BEEN PREPARED PURSUANT TO AND SUBJECT TO THE TERMS OF ROD-AECOM'S APPOINTMENT BY ITS CLIENT. ROD-AECOM ACCEPTS NO LIABILITY FOR ANY USE OF THIS DOCUMENT OTHER THAN BY ITS ORIGINAL CLIENT OR FOLLOWING ROD-AECOM'S EXPRESS AGREEMENT TO SUCH USE, AND ONLY FOR THE PURPOSES FOR WHICH IT WAS PREPARED AND PROVIDED.

Designed	Drawn	Checked	Approved	Date
---	IL	AM	DK	15/06/26

Internal Project No.: 60701883

Suitability: S2

Scale @ A1: 1:1000

Volume: General

Drawing Number

Aecom Project ID: 60701883 | Originator: -ACM | Volume: -HGN- | Location: SW_ZZ_ZZ_ZZ | Type: -DR | Role: -HG | Number: -0123

Rev: P05

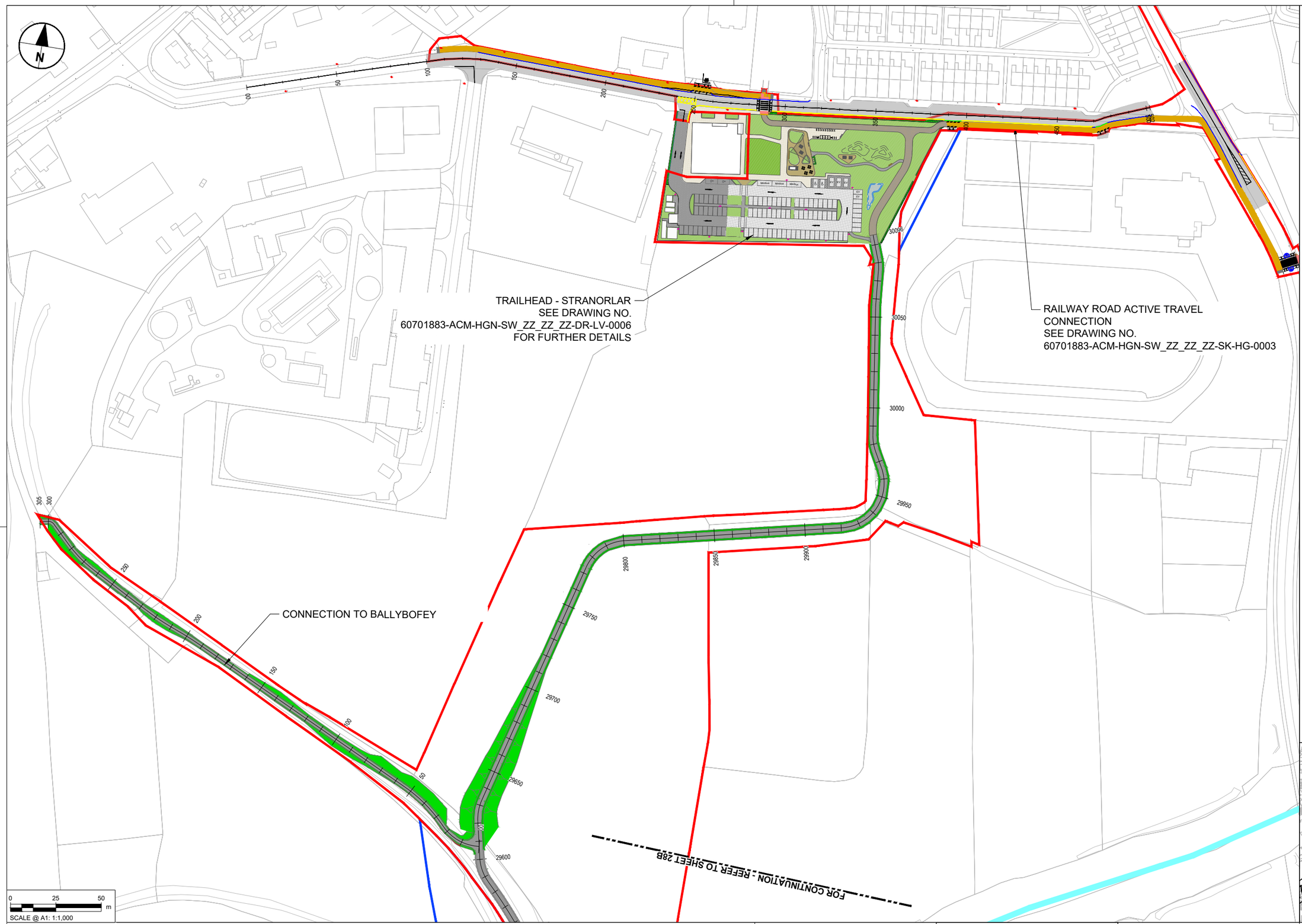

NOTES

1. DO NOT SCALE FROM THIS DRAWING. USE FIGURED DIMENSIONS ONLY. ALL DIMENSIONS ARE IN METRES UNLESS OTHERWISE STATED.
2. ITEMS IN GREY REPRESENT THE EXISTING LAYOUT AND INFRASTRUCTURE UNLESS OTHERWISE STATED.
3. DRAWING IS BASED ON OS MAPPING.
4. EXISTING SURFACE DATA BASED ON MULTIPLE SOURCES;
   - 4.1. LIDAR SURVEY DATA PROVIDED BY TII ON 06/06/2024.
   - 4.2. UAV SURVEY DATA PROVIDED BY IO GEOMATICS ON 21/10/2024.
   - 4.3. TOPO SURVEY DATA PROVIDED BY IO GEOMATICS ON 02/09/2025.
5. COLOURS SHOWN IN THESE DRAWINGS ARE INDICATIVE AND SHOULD NOT BE CONFUSED WITH THOSE OF FINISHED SURFACES.
6. THIS DRAWING IS TO BE READ IN CONJUNCTION WITH ALL OTHER DOCUMENTATION.

KEY

- PERMANENT LAND TAKE BOUNDARY
- TEMPORARY LAND TAKE BOUNDARY
- PROPOSED GREENWAY PAVEMENT
- PROPOSED GRASS VERGE
- PROPOSED EARTHWORKS - FILL
- PROPOSED EARTHWORKS - CUT
- WATERCOURSE

TRAILHEAD KEY

- GRASSCRETE
- ASHPHALT
- RESIN BOUND GRAVEL
- VERGE PLANTING
- HEDGE
- SHARED SURFACE

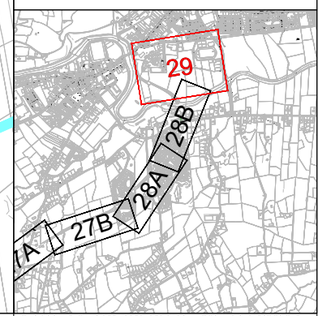

Tionscadal Éireann Project Ireland 2040

Bonneagar Iompair Éireann Transport Infrastructure Ireland

Comhairle Contae Dhún na nGall Donegal County Council

Donegal NRO Oifig Boithre Náisiúnta Dhún na nGall

Greenway

© Copyright Acknowledgements Includes Ordnance Survey Ireland data reproduced under OSi Licence Number 2023/OSi NMA 053. Reproduction infringes Ordnance Survey Ireland and Government of Ireland Copyright.

Purpose of issue

FOR INFORMATION

	By	Check	Date	Suffix
	IL	DK	22/09/25	P02
	IL	DK	14/11/25	P03
	IL	EP	20/03/26	P04
FOR ISSUE	IL	DK	15/06/26	P05

REVISION DETAILS

SAFETY, HEALTH AND ENVIRONMENTAL INFORMATION BOX

IT IS ASSUMED THAT ALL WORKS ON THIS DRAWING WILL BE CARRIED OUT BY A COMPETENT CONTRACTOR WORKING, WHERE APPROPRIATE, TO AN APPROPRIATE METHOD STATEMENT.

THIS DRAWING IS TO BE USED ONLY FOR THE PURPOSE OF ISSUE THAT IT WAS ISSUED FOR AND IS SUBJECT TO AMENDMENT.

Roughan & O'Donovan-AECOM Alliance

ROD ROUGHAN & O'DONOVAN
AECOM Adelphi Plaza Georges Street Upper Dun Laoghaire Co. Dublin Ireland T +353 (0)1 238 3100 www.aecom.com
Roughan & O'Donovan Arena House Arena Road Sandyford Dublin 18 Ireland T +353 (0)1 294 0800 www.rod.ie

Project Title

Barnesmore Gap Greenway

Drawing Title

SERIES 0100
GENERAL ARRANGEMENT
SHEET 29 OF 31

THIS DOCUMENT HAS BEEN PREPARED PURSUANT TO AND SUBJECT TO THE TERMS OF ROD-AECOM'S APPOINTMENT BY ITS CLIENT. ROD-AECOM ACCEPTS NO LIABILITY FOR ANY USE OF THIS DOCUMENT OTHER THAN BY ITS ORIGINAL CLIENT OR FOLLOWING ROD-AECOM'S EXPRESS AGREEMENT TO SUCH USE, AND ONLY FOR THE PURPOSES FOR WHICH IT WAS PREPARED AND PROVIDED.

Designed	Drawn	Checked	Approved	Date
---	IL	AM	DK	15/06/26

Internal Project No. 60701883 | Suitability S2

Scale @ A1 1:1000 | Volume General

Drawing Number
Aecom Project ID 60701883 | Originator -ACM | Volume -HGN- | Location SW_ZZ_ZZ_ZZ | Type -DR | Role -HG- | Number -0124

Rev P05

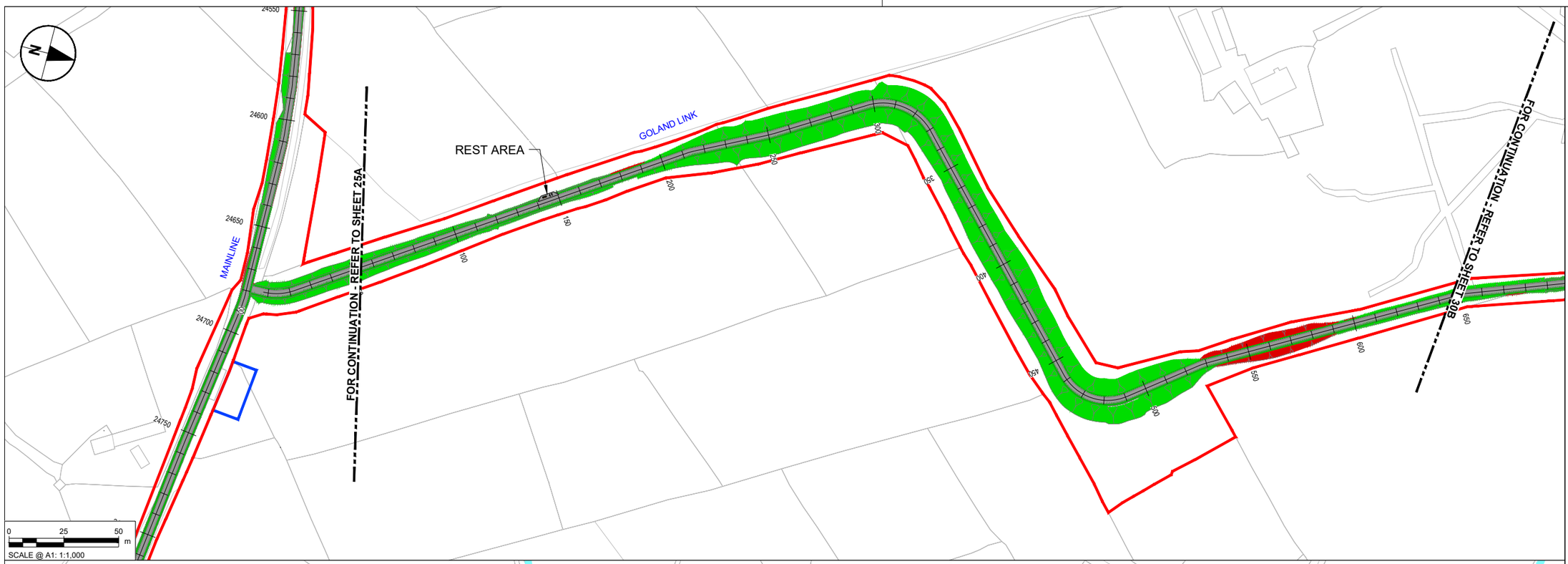

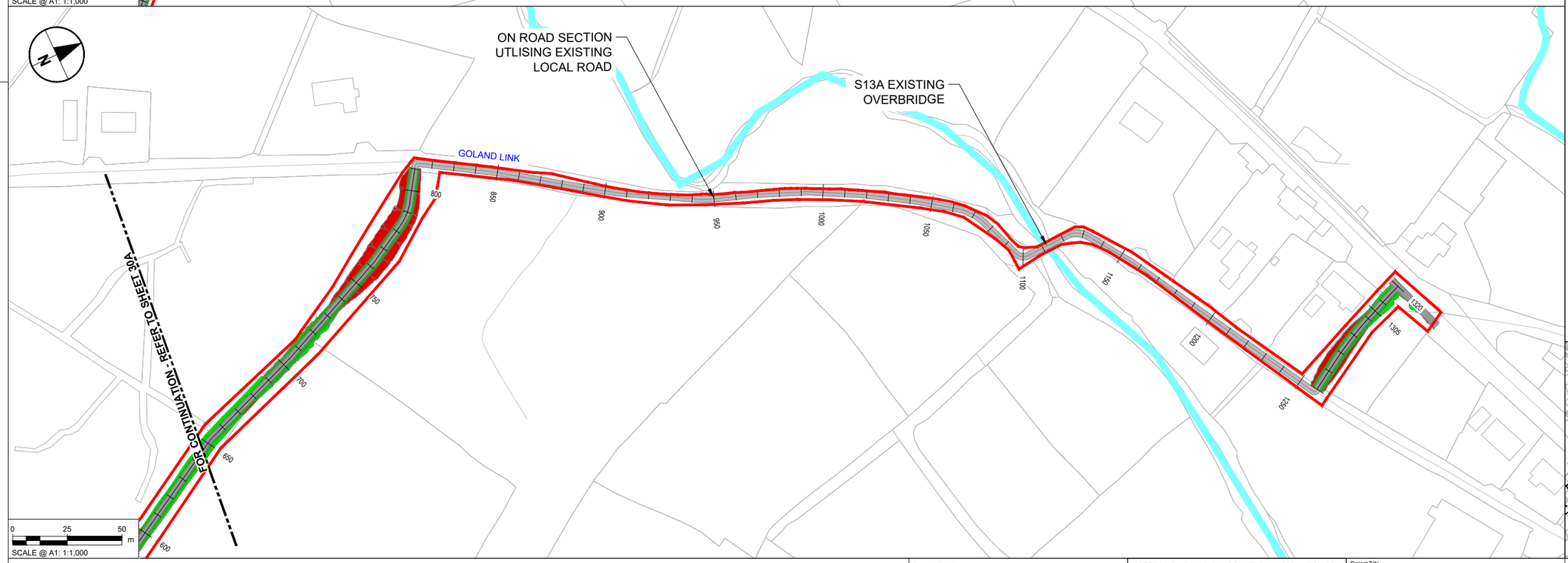

NOTES

1. DO NOT SCALE FROM THIS DRAWING. USE FIGURED DIMENSIONS ONLY. ALL DIMENSIONS ARE IN METRES UNLESS OTHERWISE STATED.
2. ITEMS IN GREY REPRESENT THE EXISTING LAYOUT AND INFRASTRUCTURE UNLESS OTHERWISE STATED.
3. DRAWING IS BASED ON OS MAPPING.
4. EXISTING SURFACE DATA BASED ON MULTIPLE SOURCES;
   - 4.1. LIDAR SURVEY DATA PROVIDED BY TII ON 06/06/2024.
   - 4.2. UAV SURVEY DATA PROVIDED BY IO GEOMATICS ON 21/10/2024.
   - 4.3. TOPO SURVEY DATA PROVIDED BY IO GEOMATICS ON 02/09/2025.
5. COLOURS SHOWN IN THESE DRAWINGS ARE INDICATIVE AND SHOULD NOT BE CONFUSED WITH THOSE OF FINISHED SURFACES.
6. THIS DRAWING IS TO BE READ IN CONJUNCTION WITH ALL OTHER DOCUMENTATION.

KEY

- PERMANENT LAND TAKE BOUNDARY
- TEMPORARY LAND TAKE BOUNDARY
- PROPOSED GREENWAY PAVEMENT
- PROPOSED GRASS VERGE
- PROPOSED EARTHWORKS - FILL
- PROPOSED EARTHWORKS - CUT
- WATERCOURSE

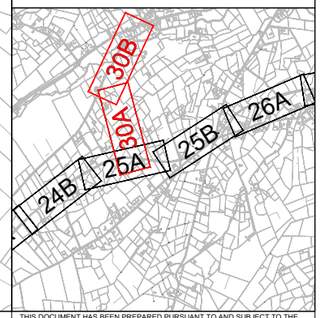

Tionscadal Éireann Project Ireland 2040

Bonneagar Iompair Éireann Transport Infrastructure Ireland

Comhairle Contae Dhún na nGall Donegal County Council

Donegal NRB Oifig Boithre Náisiúnta Dhún na nGall

Greenway

© Copyright Acknowledgements Includes Ordnance Survey Ireland data reproduced under OSi Licence Number 2023/OSi NMA 053. Reproduction infringes Ordnance Survey Ireland and Government of Ireland Copyright.

Purpose of issue

FOR INFORMATION

	By	Check	Date	Suffix
	IL	DK	22/09/25	P02
	IL	DK	14/11/25	P03
	IL	EP	20/03/26	P04
FOR ISSUE	IL	DK	15/06/26	P05
REVISION DETAILS	By	Check	Date	Suffix

SAFETY, HEALTH AND ENVIRONMENTAL INFORMATION BOX

IT IS ASSUMED THAT ALL WORKS ON THIS DRAWING WILL BE CARRIED OUT BY A COMPETENT CONTRACTOR WORKING, WHERE APPROPRIATE, TO AN APPROPRIATE METHOD STATEMENT.

THIS DRAWING IS TO BE USED ONLY FOR THE PURPOSE OF ISSUE THAT IT WAS ISSUED FOR AND IS SUBJECT TO AMENDMENT.

Roughan & O'Donovan-AECOM Alliance

ROD ROUGHAN & O'DONOVAN
AECOM

AECOM
Adelphi Plaza
Georges Street Upper
Dun Laoghaire
Co. Dublin
Ireland
T +353 (0)1 238 3100
www.aecom.com

Roughan & O'Donovan
Arena House
Arena Road
Sandyford
Dublin 18
Ireland
T +353 (0)1 294 0800
www.rod.ie

Project Title

Barnesmore Gap Greenway

Drawing Title

SERIES 0100
GENERAL ARRANGEMENT
SHEET 30 OF 31

THIS DOCUMENT HAS BEEN PREPARED PURSUANT TO AND SUBJECT TO THE TERMS OF ROD-AECOM'S APPOINTMENT BY ITS CLIENT. ROD-AECOM ACCEPTS NO LIABILITY FOR ANY USE OF THIS DOCUMENT OTHER THAN BY ITS ORIGINAL CLIENT OR FOLLOWING ROD-AECOM'S EXPRESS AGREEMENT TO SUCH USE, AND ONLY FOR THE PURPOSES FOR WHICH IT WAS PREPARED AND PROVIDED.

Designed	Drawn	Checked	Approved	Date
---	IL	AM	DK	15/06/26

Internal Project No.	Suitability
60701883	S2

Scale @ A1	Volume
1:1000	General

Drawing Number

Aecom Project ID	Originator	Volume	Location	Type	Role	Number	Rev
60701883	-ACM	-HGN-	SW_ZZ_ZZ_ZZ	-DR	-HG	-0125	P05

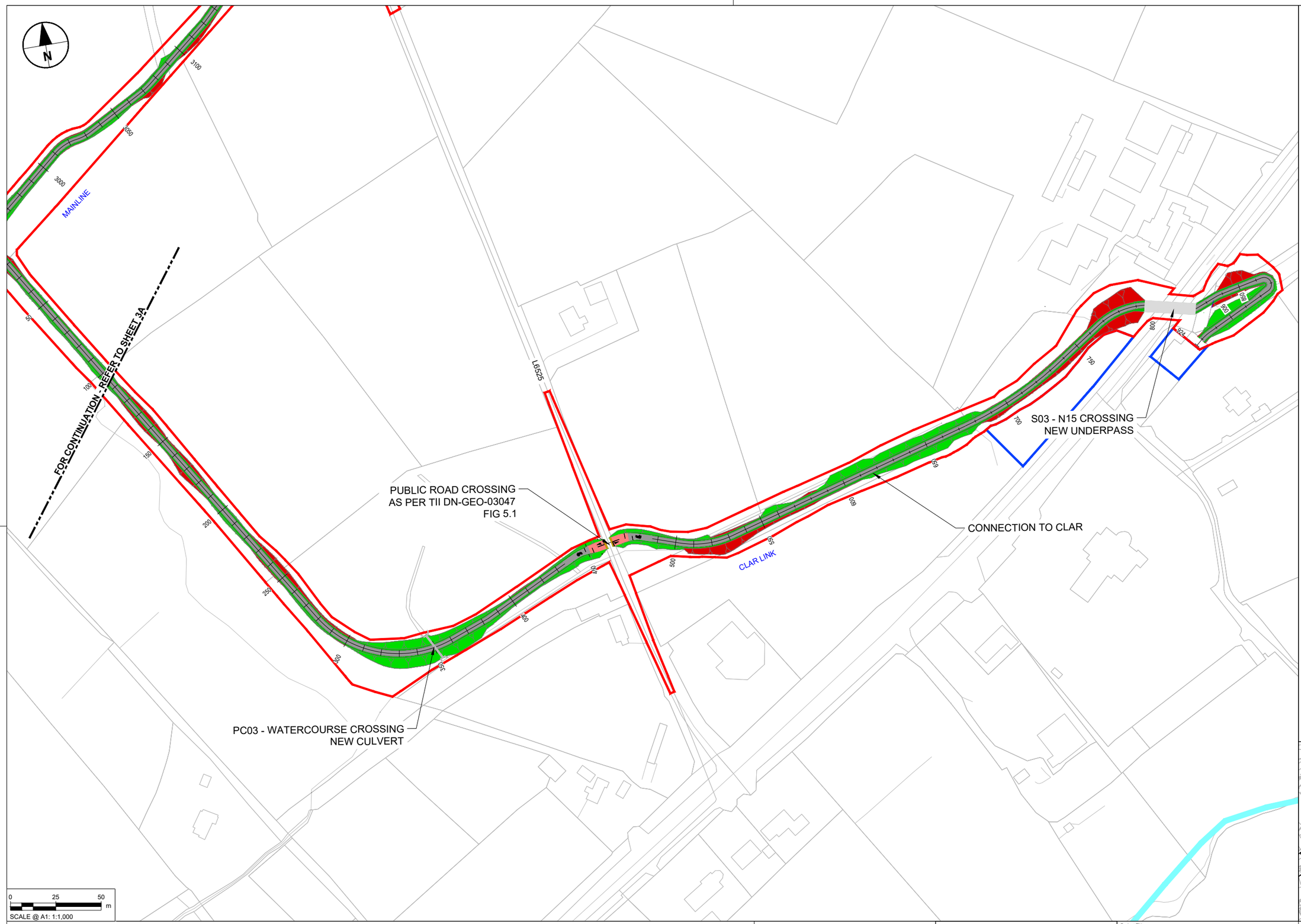

NOTES

1. DO NOT SCALE FROM THIS DRAWING. USE FIGURED DIMENSIONS ONLY. ALL DIMENSIONS ARE IN METRES UNLESS OTHERWISE STATED.
2. ITEMS IN GREY REPRESENT THE EXISTING LAYOUT AND INFRASTRUCTURE UNLESS OTHERWISE STATED.
3. DRAWING IS BASED ON OS MAPPING.
4. EXISTING SURFACE DATA BASED ON MULTIPLE SOURCES;
   - 4.1. LIDAR SURVEY DATA PROVIDED BY TII ON 06/06/2024.
   - 4.2. UAV SURVEY DATA PROVIDED BY IO GEOMATICS ON 21/10/2024.
   - 4.3. TOPO SURVEY DATA PROVIDED BY IO GEOMATICS ON 02/09/2025.
5. COLOURS SHOWN IN THESE DRAWINGS ARE INDICATIVE AND SHOULD NOT BE CONFUSED WITH THOSE OF FINISHED SURFACES.
6. THIS DRAWING IS TO BE READ IN CONJUNCTION WITH ALL OTHER DOCUMENTATION.

KEY

- PERMANENT LAND TAKE BOUNDARY
- TEMPORARY LAND TAKE BOUNDARY
- PROPOSED GREENWAY PAVEMENT
- PROPOSED GRASS VERGE
- PROPOSED EARTHWORKS - FILL
- PROPOSED EARTHWORKS - CUT
- WATERCOURSE

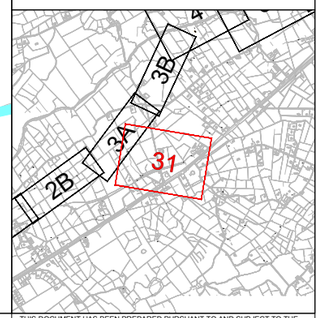

Tionscadal Éireann Project Ireland 2040

Bonneagar Iompair Éireann Transport Infrastructure Ireland

Comhairle Contae Dhún na nGall Donegal County Council

Donegal NRO Oifig Boithre Náisiúnta Dhún na nGall

Greenway

© Copyright Acknowledgements Includes Ordnance Survey Ireland data reproduced under OSi Licence Number 2023/OSi NMA 053. Reproduction infringes Ordnance Survey Ireland and Government of Ireland Copyright.

Purpose of issue

FOR INFORMATION

	By / Check	Date	Suffix
	IL / DK	22/09/25	P02
	IL / DK	14/11/25	P03
	IL / EP	20/03/26	P04
FOR ISSUE	IL / DK	15/06/26	P05
REVISION DETAILS	By / Check	Date	Suffix

SAFETY, HEALTH AND ENVIRONMENTAL INFORMATION BOX

IT IS ASSUMED THAT ALL WORKS ON THIS DRAWING WILL BE CARRIED OUT BY A COMPETENT CONTRACTOR WORKING, WHERE APPROPRIATE, TO AN APPROPRIATE METHOD STATEMENT.

THIS DRAWING IS TO BE USED ONLY FOR THE PURPOSE OF ISSUE THAT IT WAS ISSUED FOR AND IS SUBJECT TO AMENDMENT.

Roughan & O'Donovan-AECOM Alliance

ROD ROUGHAN & O'DONOVAN
AECOM

AECOM
Adelphi Plaza
Georges Street Upper
Dun Laoghaire
Co. Dublin
Ireland
T +353 (0)1 238 3100
www.aecom.com

Roughan & O'Donovan
Arena House
Arena Road
Sandyford
Dublin 18
Ireland
T +353 (0)1 294 0800
www.rod.ie

Project Title

Barnesmore Gap Greenway

Drawing Title

SERIES 0100
GENERAL ARRANGEMENT
SHEET 31 OF 31

THIS DOCUMENT HAS BEEN PREPARED PURSUANT TO AND SUBJECT TO THE TERMS OF ROD-AECOM'S APPOINTMENT BY ITS CLIENT. ROD-AECOM ACCEPTS NO LIABILITY FOR ANY USE OF THIS DOCUMENT OTHER THAN BY ITS ORIGINAL CLIENT OR FOLLOWING ROD-AECOM'S EXPRESS AGREEMENT TO SUCH USE, AND ONLY FOR THE PURPOSES FOR WHICH IT WAS PREPARED AND PROVIDED.

Designed	Drawn	Checked	Approved	Date
---	IL	AM	DK	15/06/26

Internal Project No.	Suitability
60701883	S2

Scale @ A1	Volume
1:1000	General

Drawing Number

Aecom Project ID: 60701883 | Originator: -ACM | Volume: -HGN- | Location: SW_ZZ_ZZ_ZZ | Type: -DR | Role: -HG | Number: -0126

Rev: P05